

Agricultural crop maps

Dutch Environmental Indicator
for Pesticides (NMI 3)

Based on land-use map LGN6 and
crop statistics (CBS, 2008)

Map type 2 with fixed legend class
boundaries

Contents

Arable farming

- Winter wheat
- Sugar beets
- Ware potatoes
- Starch potatoes
- Seed potatoes
- Spring barley
- Grass (seed)
- Onions
- Peas
- Onions (bulbs)
- Chicory
- Haricot beans
- Field beans
- Summer wheat
- Rape seed
- Flax

Flowerbulb cultivation

- Tulips
- Lilies
- Daffodils
- Gladiolas
- Hyacinths
- Irissen

Glasshouse floristry

- Roses (glasshouse)
- Chrysanthemum
- Pot plants (flowers)
- Pot plants (green)
- Bed plants
- Freesias
- Lilies (greenhouse)
- Gerberas
- Orchids
- Carnation
- Alstroemeria

Tree cultivation

- Tree nursery
- Floriculture
- Shrubberies
- Conifers
- Fruit trees
- Perennial plants

Roses

Fruit cultivation

Apple trees

Pear trees

Greenhouse vegetables

Tomatoes

Sweet pepper

Cucumbers

strawberries (greenhouse)

Radish

Open air vegetables

Green beans

Carrots (winter)

Brussels sprouts

Industrial chicory roots

Leeks

Cabbage

Carrots

Asparagus

Strawberries

Salsify

Cauliflower

broccoli

Cattle farming

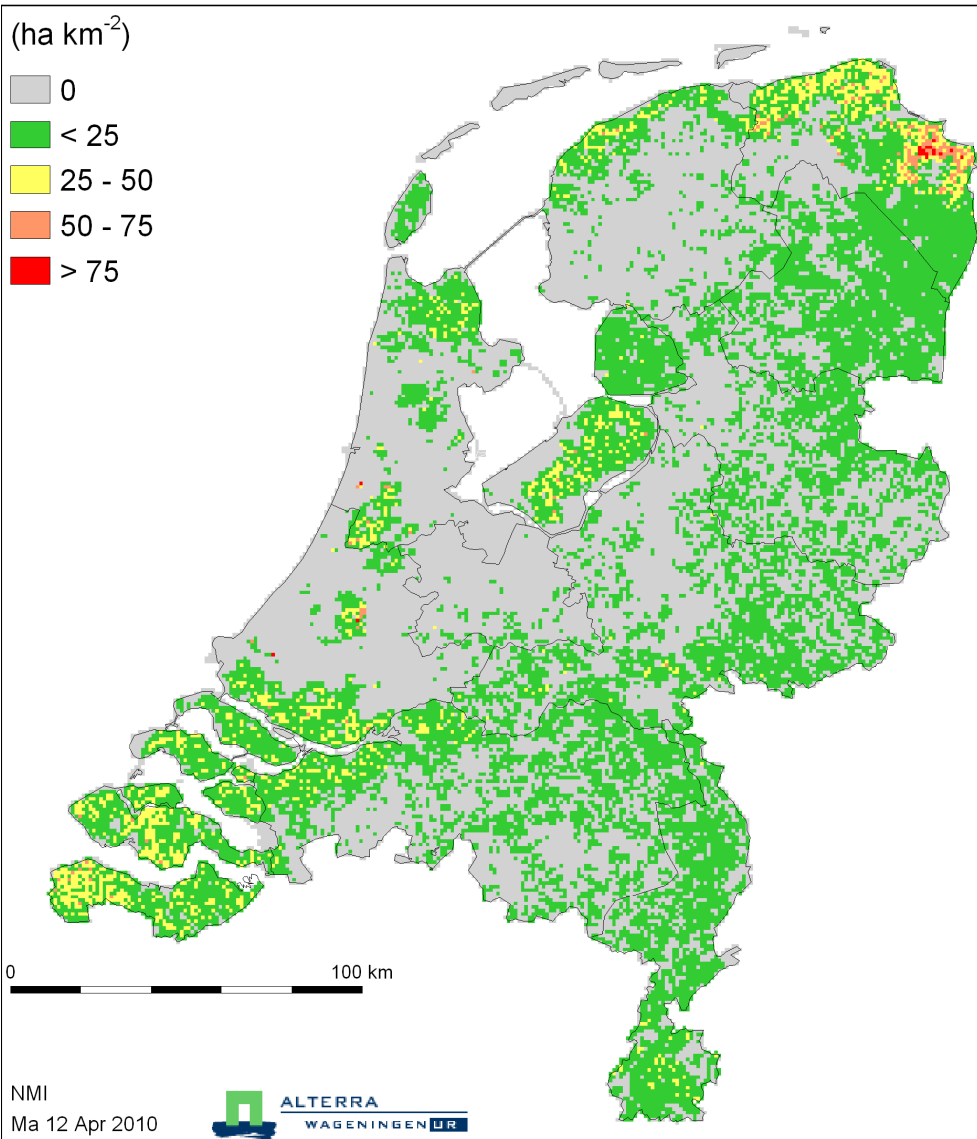
Grass

Fodder maize

Arable farming

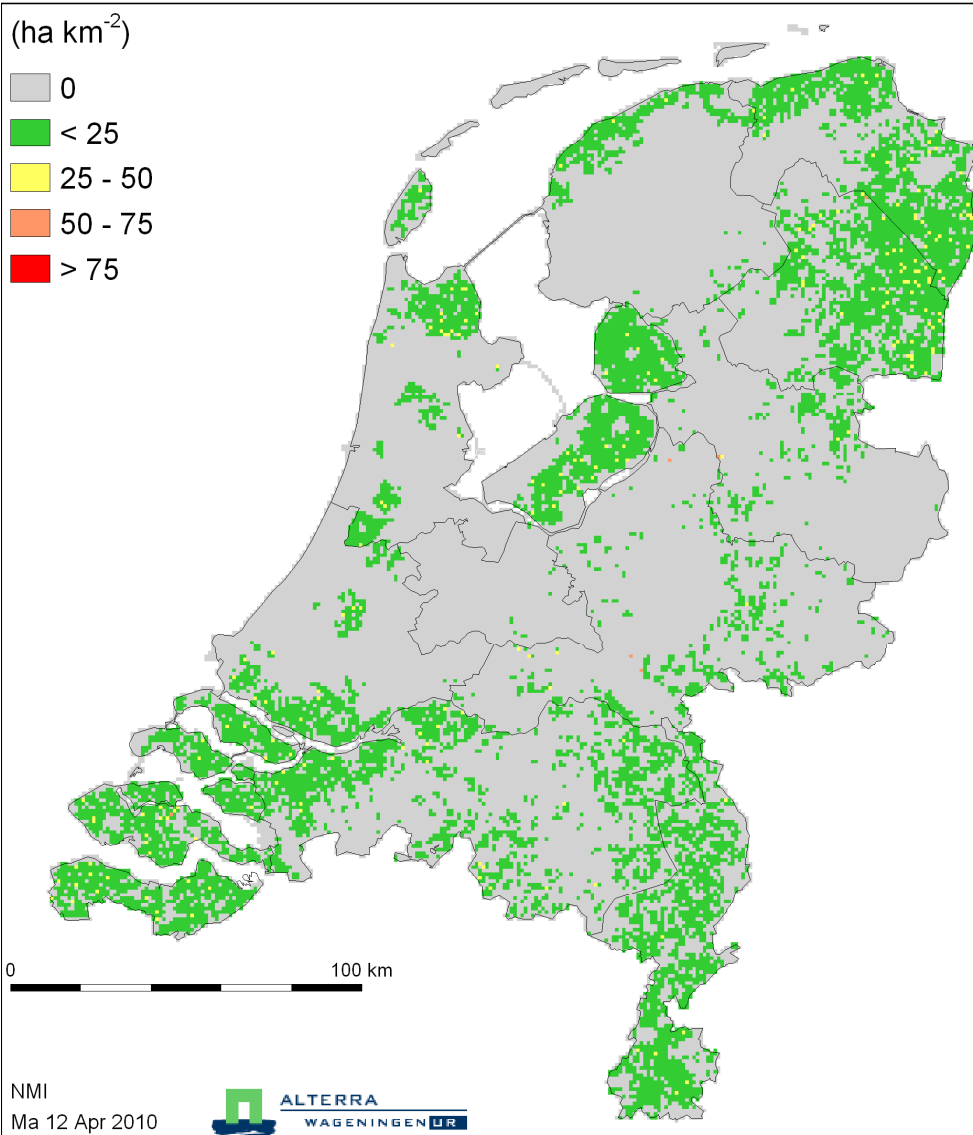
Bread wheat (winter wheat)

Crop area (ha km⁻²)



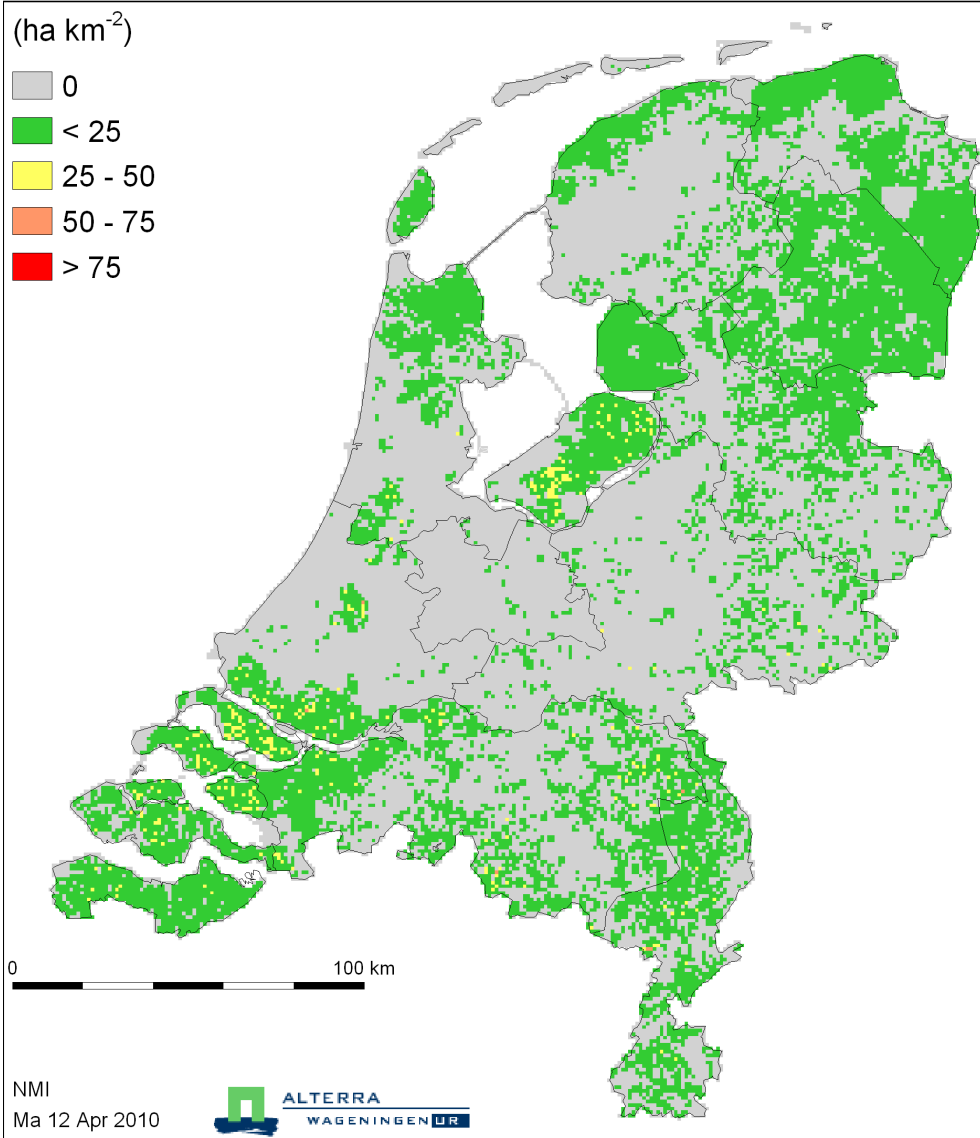
Sugar beets

Crop area (ha km⁻²)



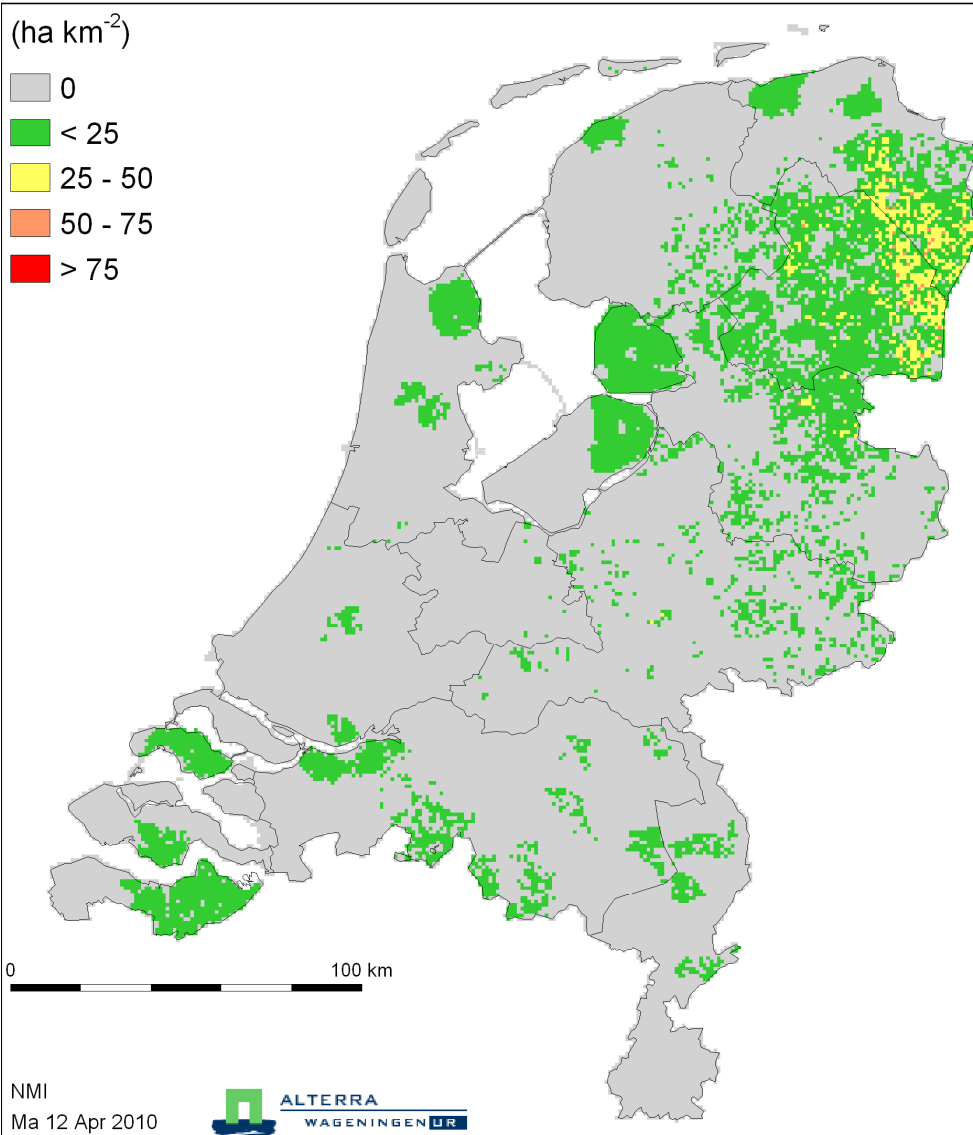
Ware potatoes

Crop area (ha km⁻²)



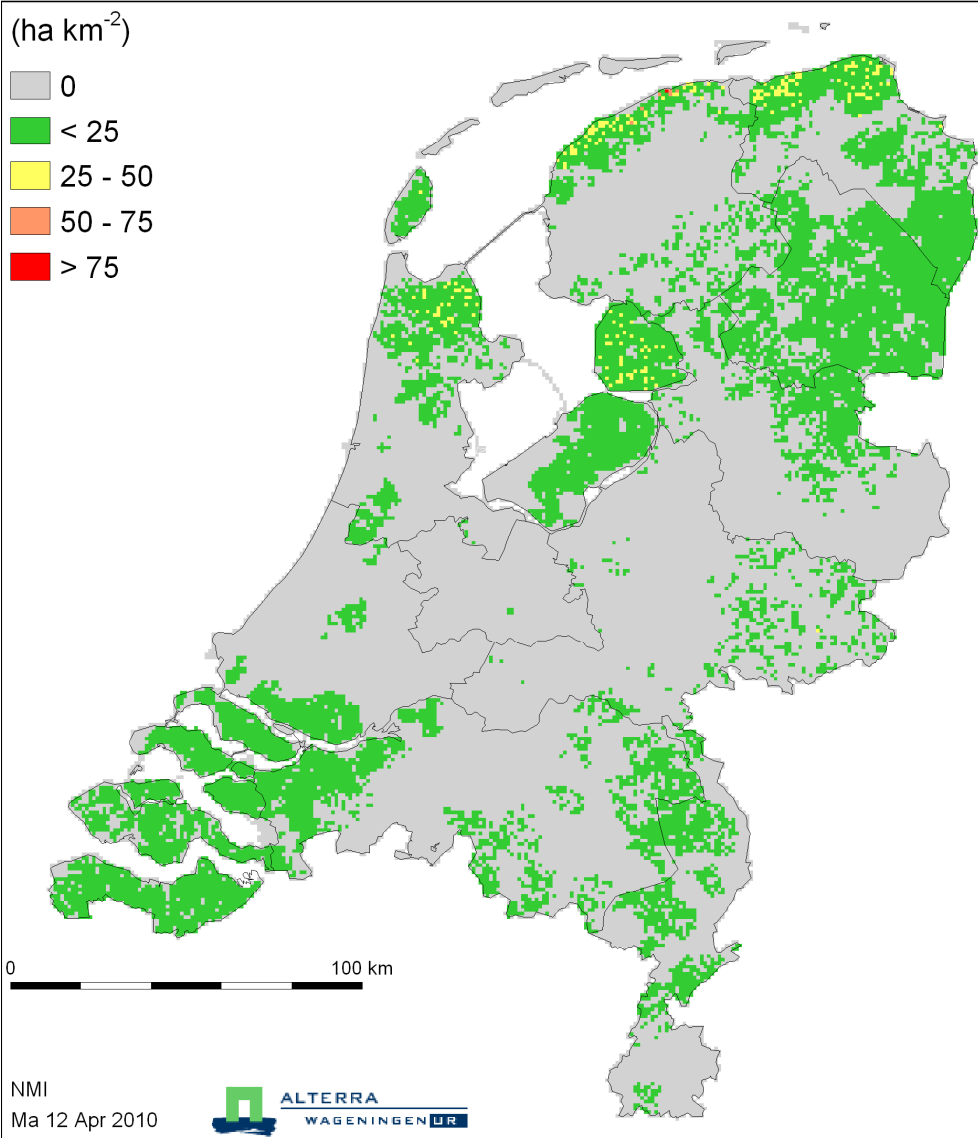
Starch potatoes

Crop area (ha km⁻²)



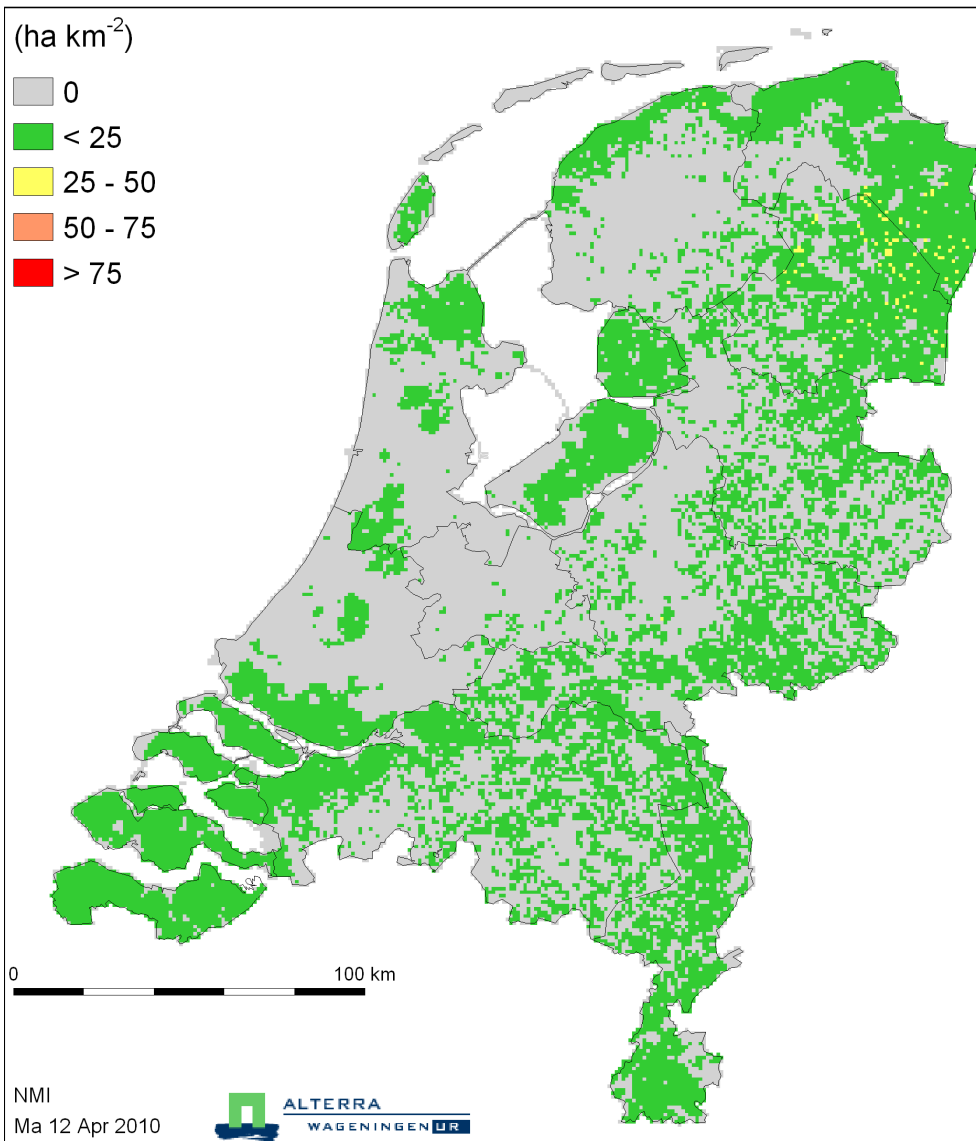
Seed potatoes

Crop area (ha km⁻²)



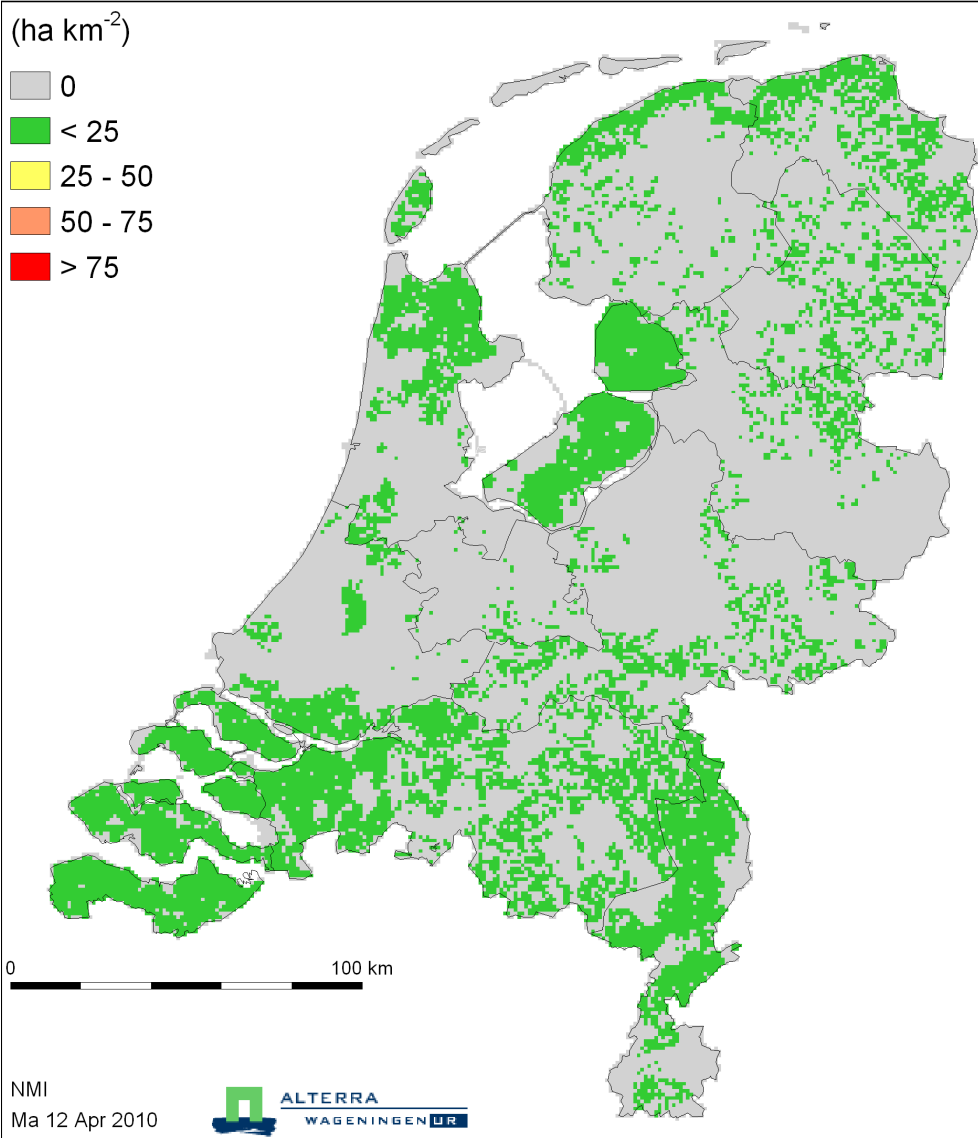
Spring barley

Crop area (ha km⁻²)



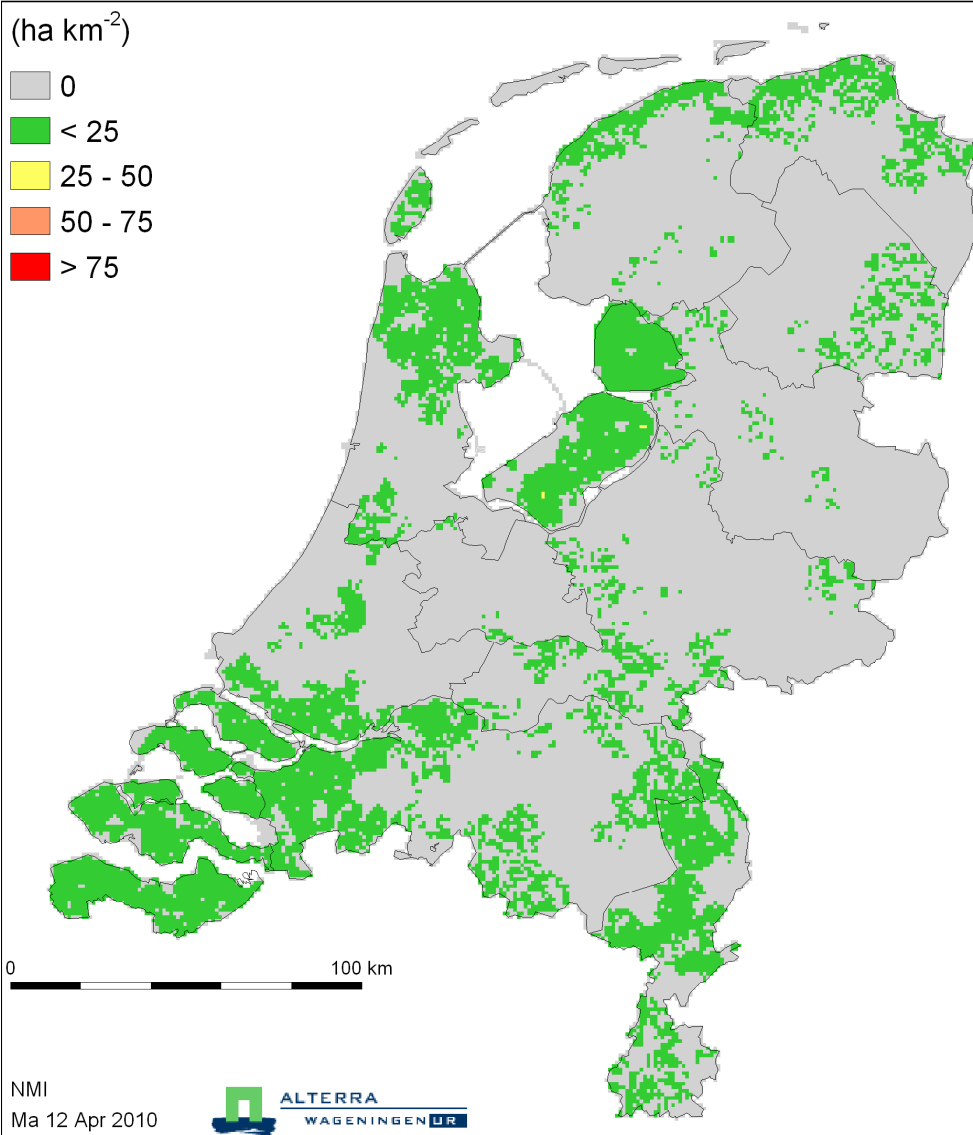
Grass seed

Crop area (ha km⁻²)



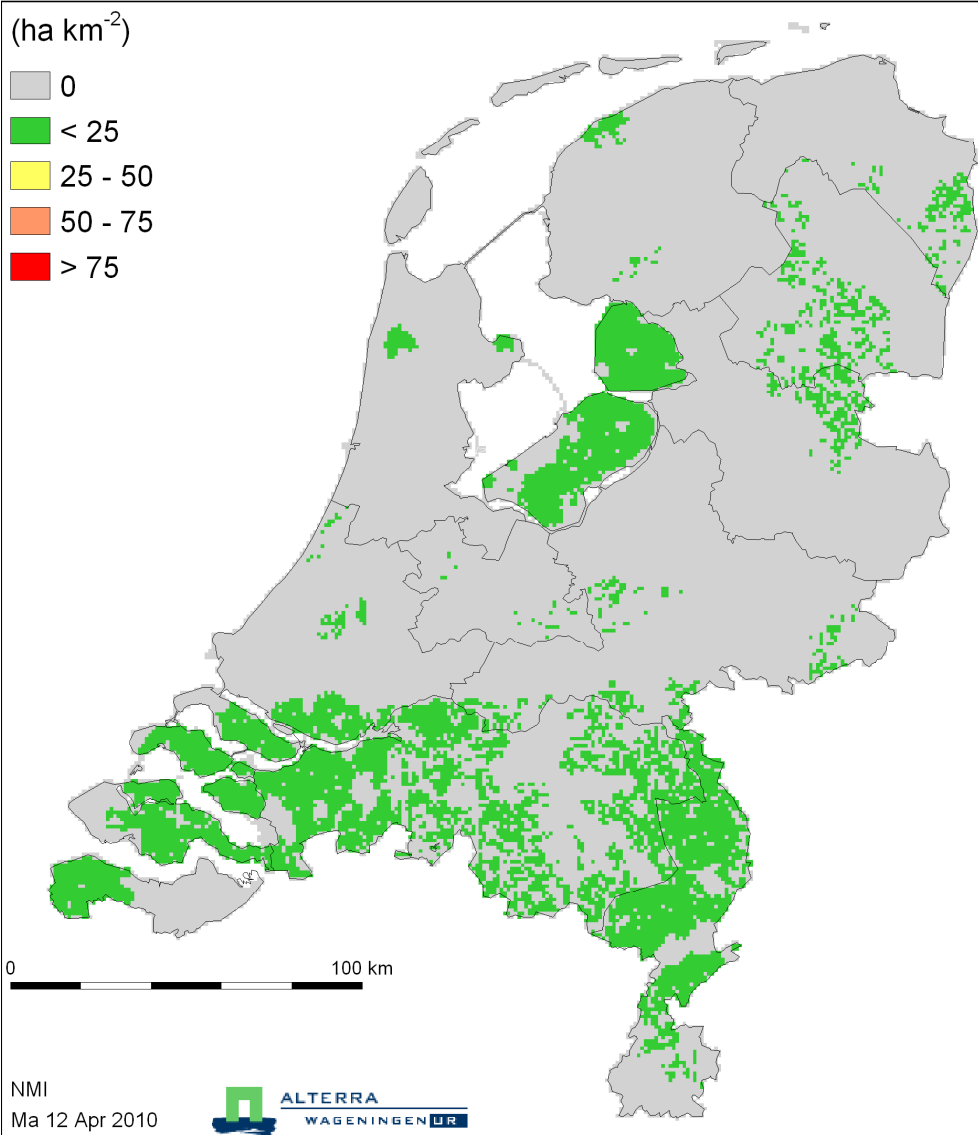
Onions

Crop area (ha km⁻²)



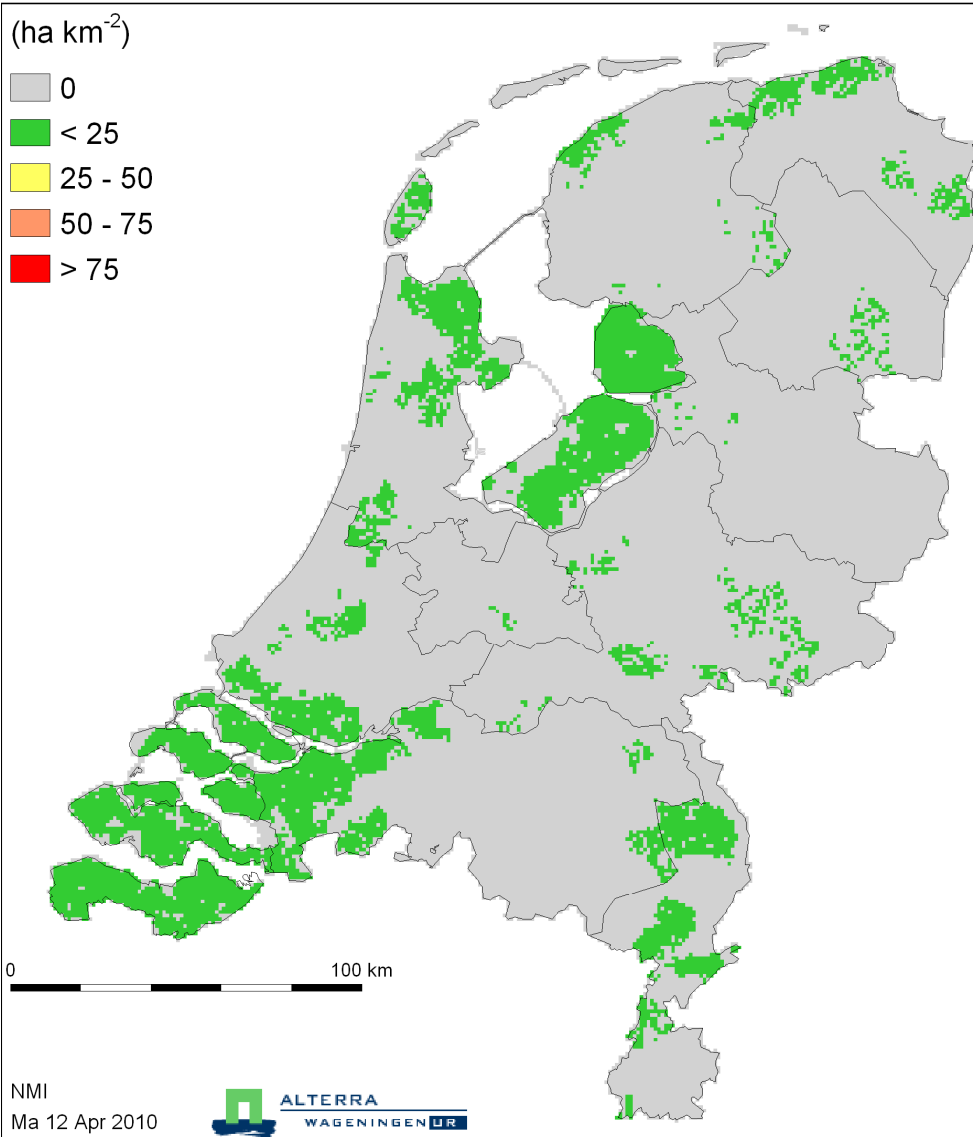
Peas

Crop area (ha km⁻²)



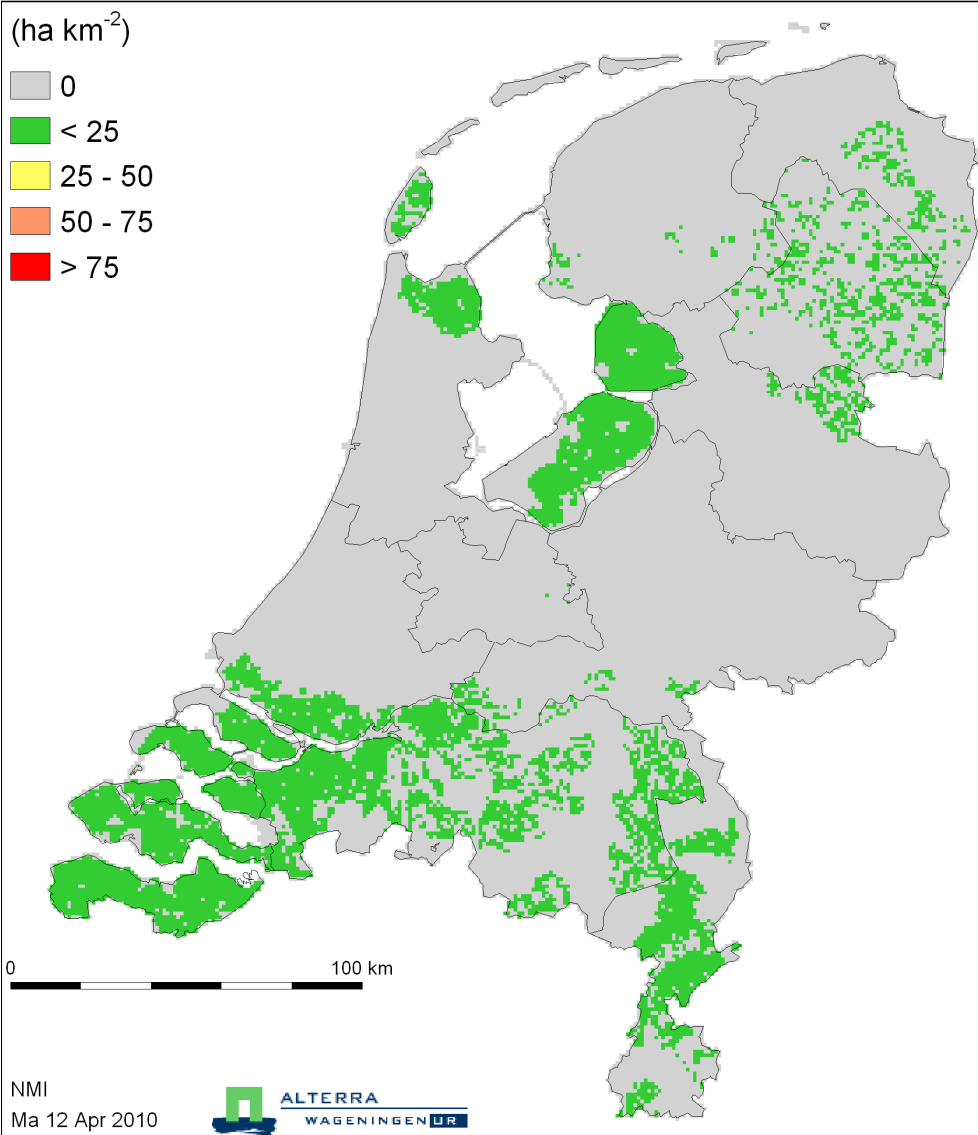
Onions bulbs

Crop area (ha km⁻²)



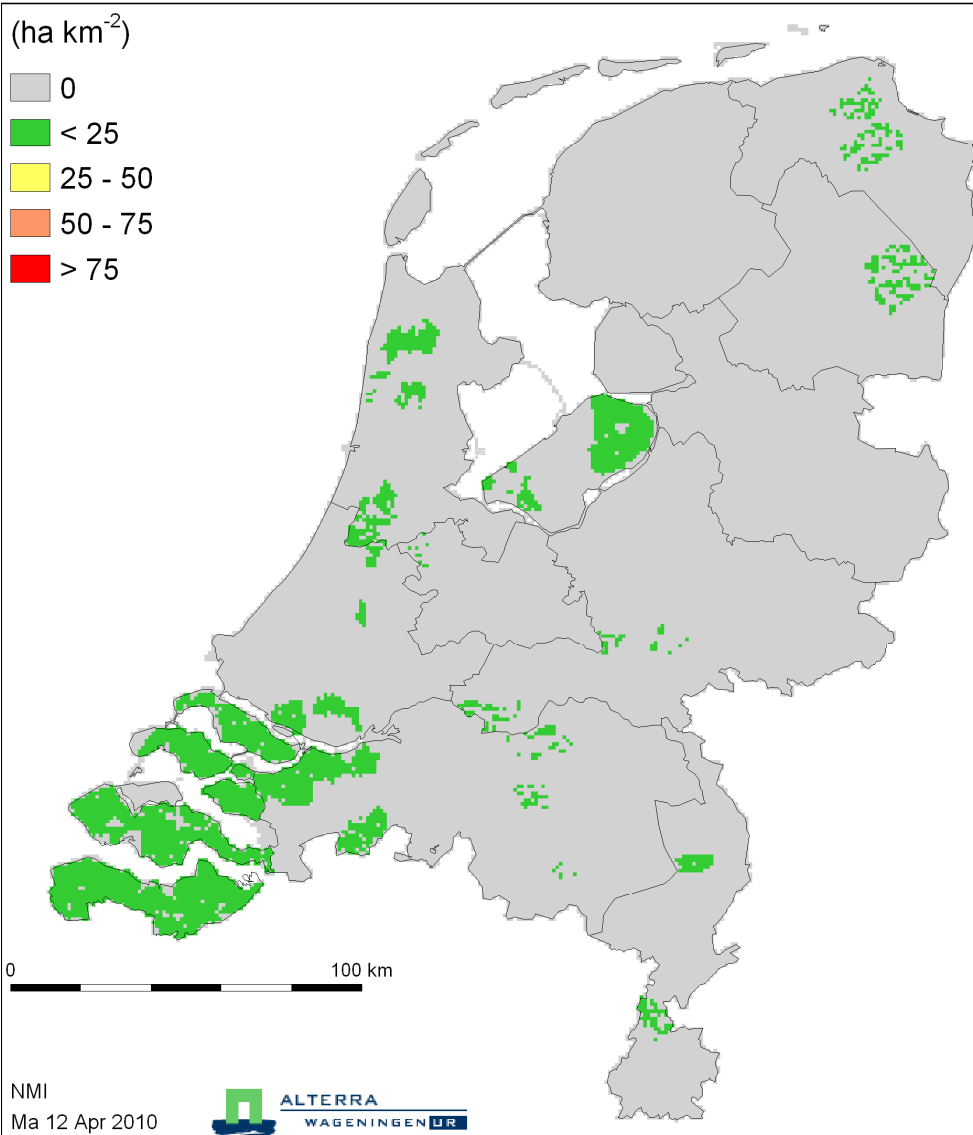
Chicory

Crop area (ha km⁻²)



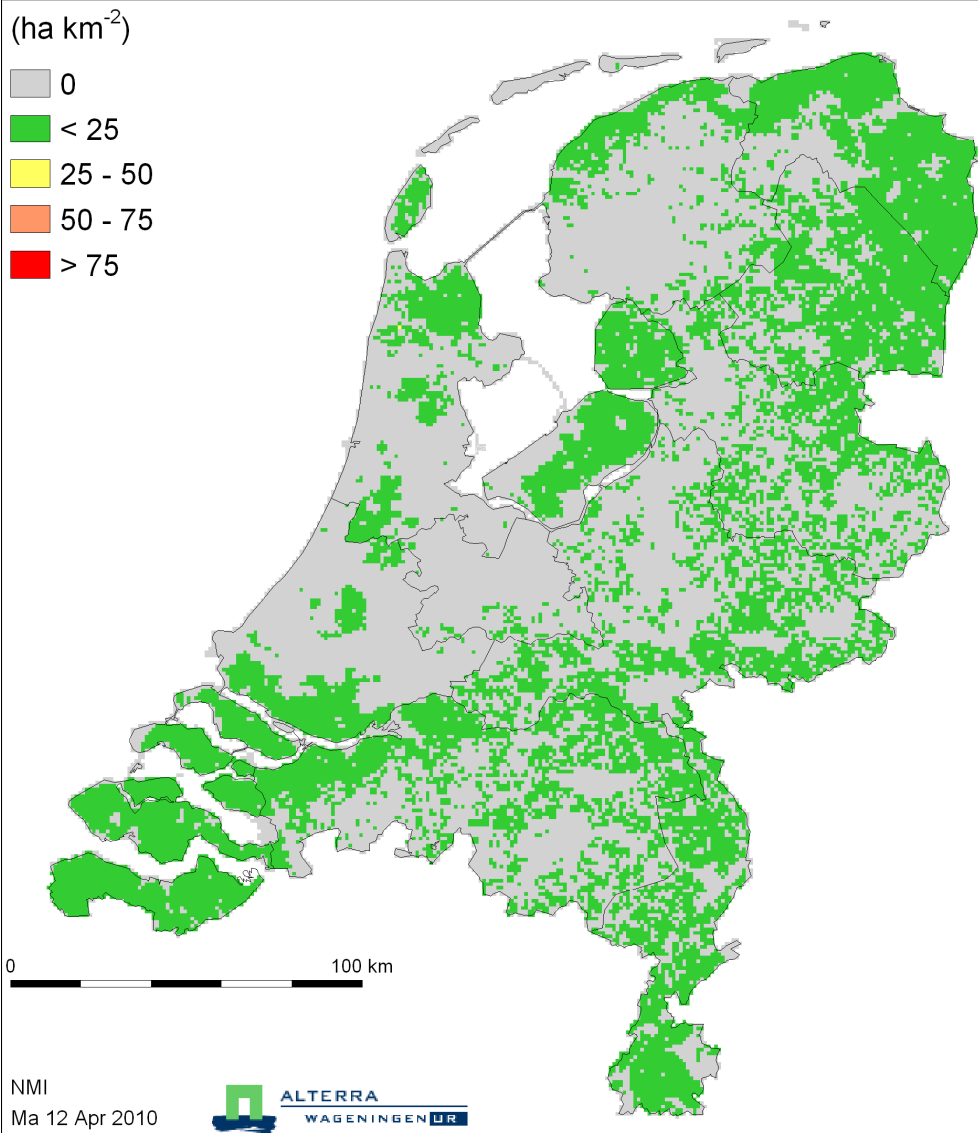
Haricot beans

Crop area (ha km⁻²)



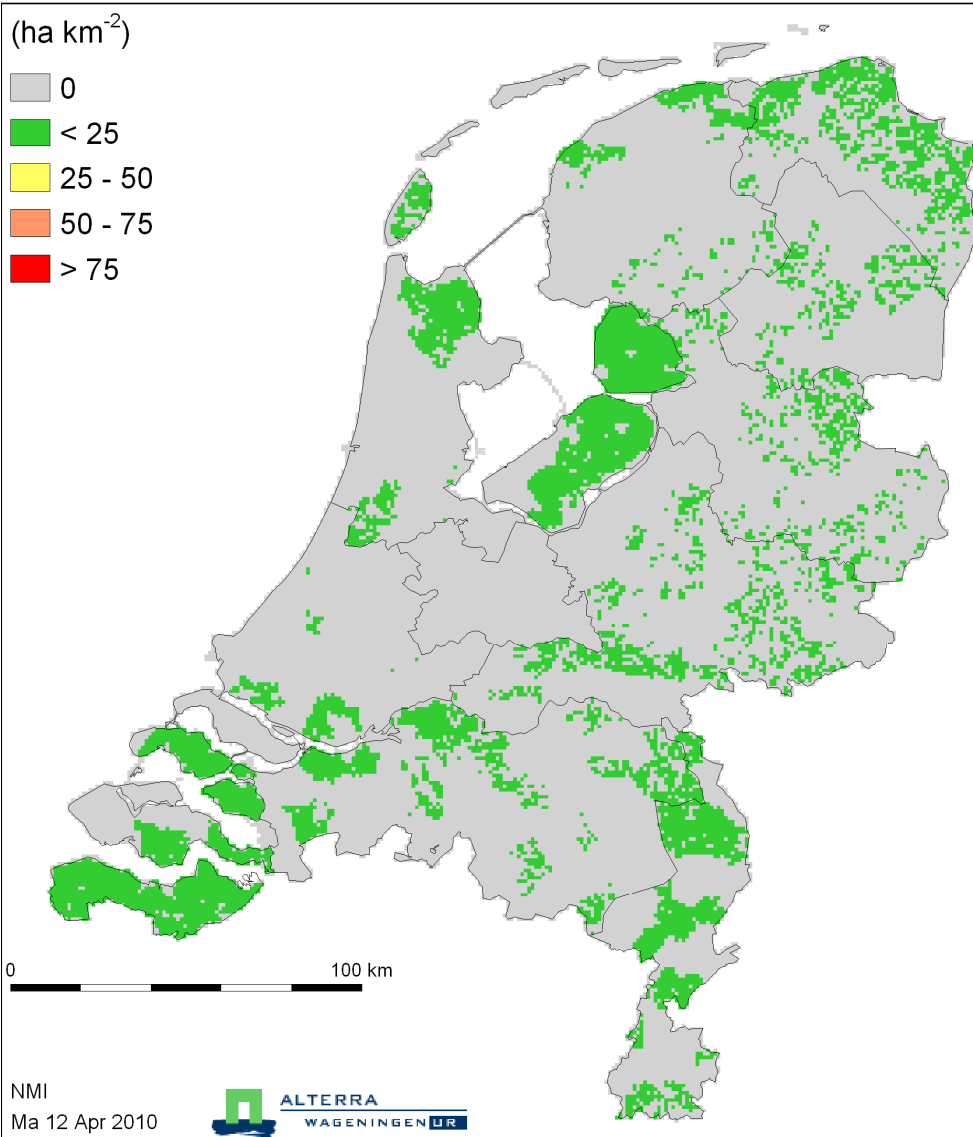
Summer wheat

Crop area (ha km⁻²)



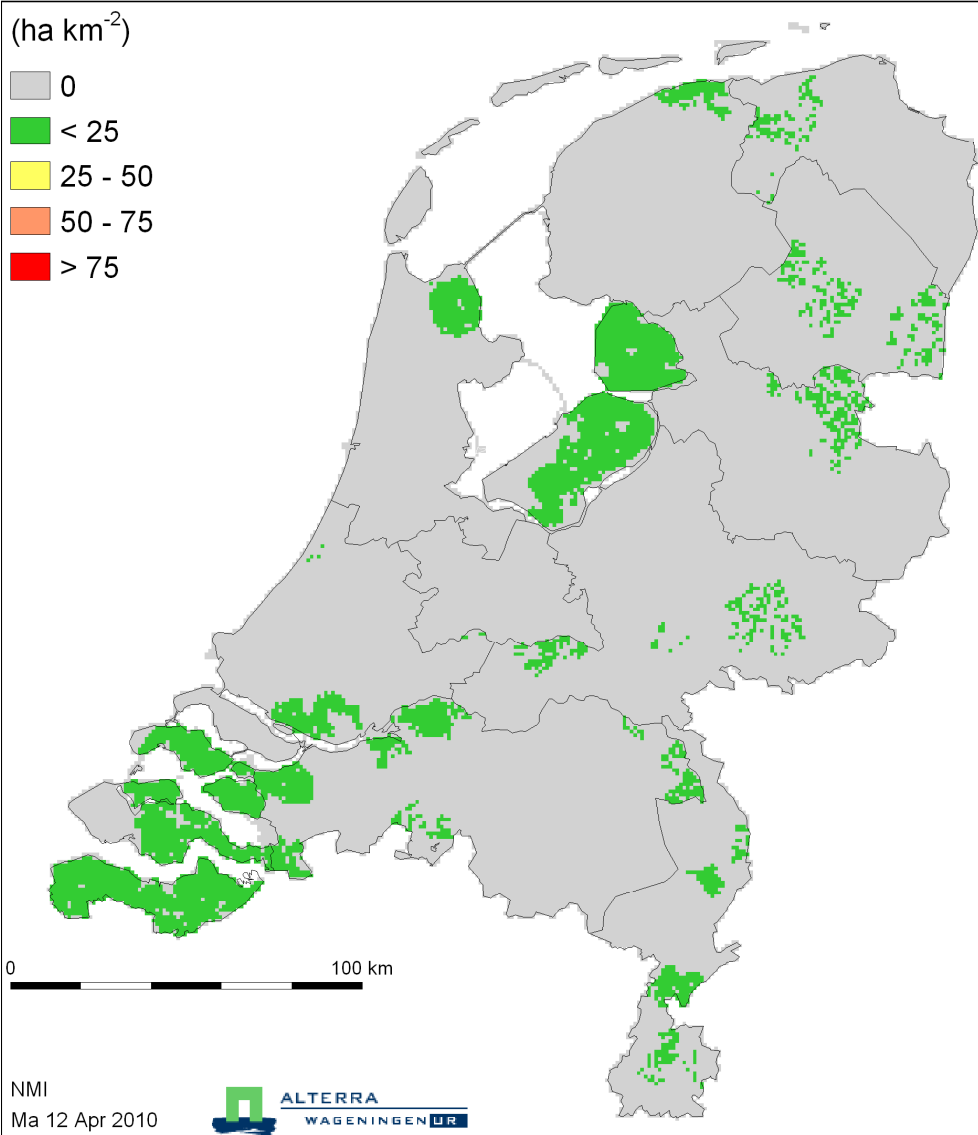
Rapeseed

Crop area (ha km⁻²)



Flax

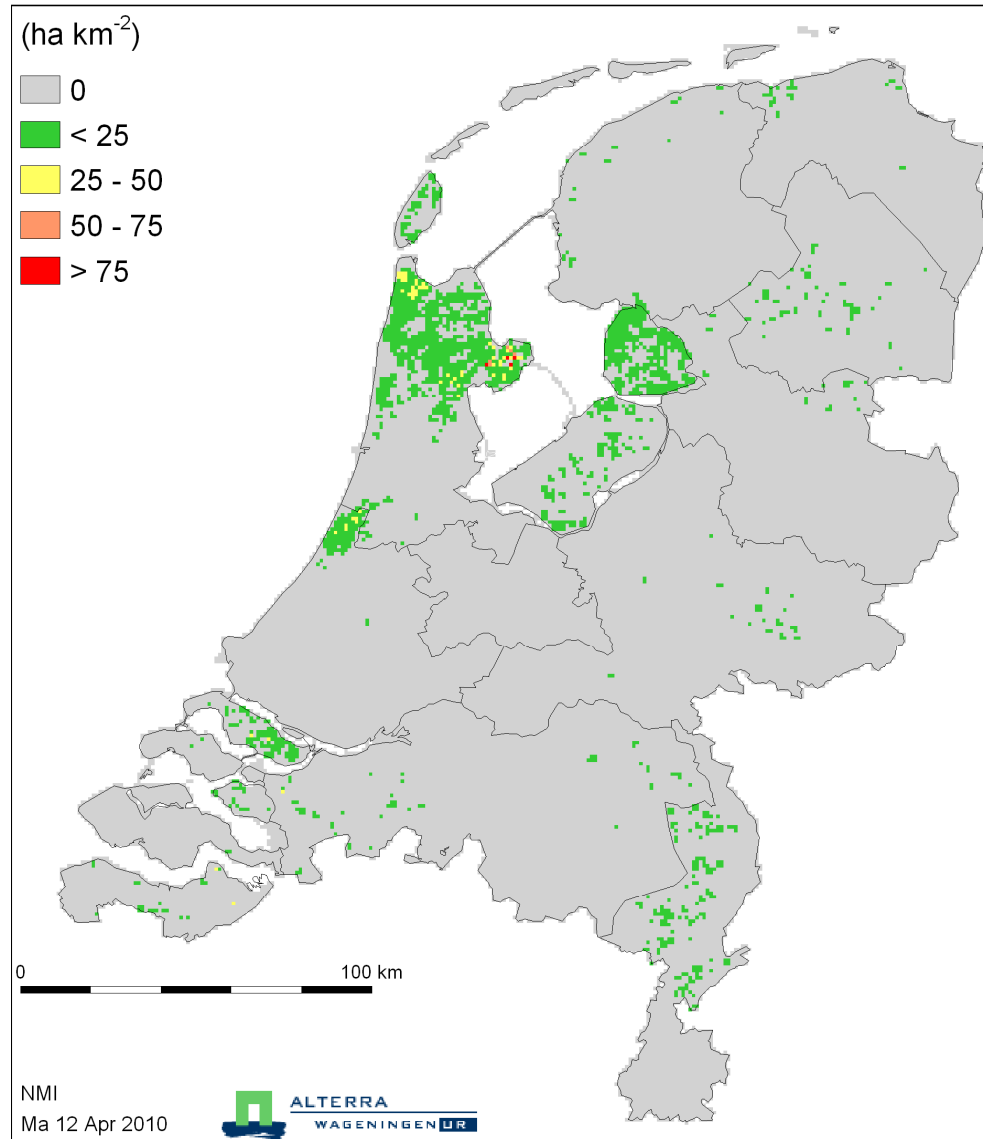
Crop area (ha km⁻²)



Flowerbulb cultivation

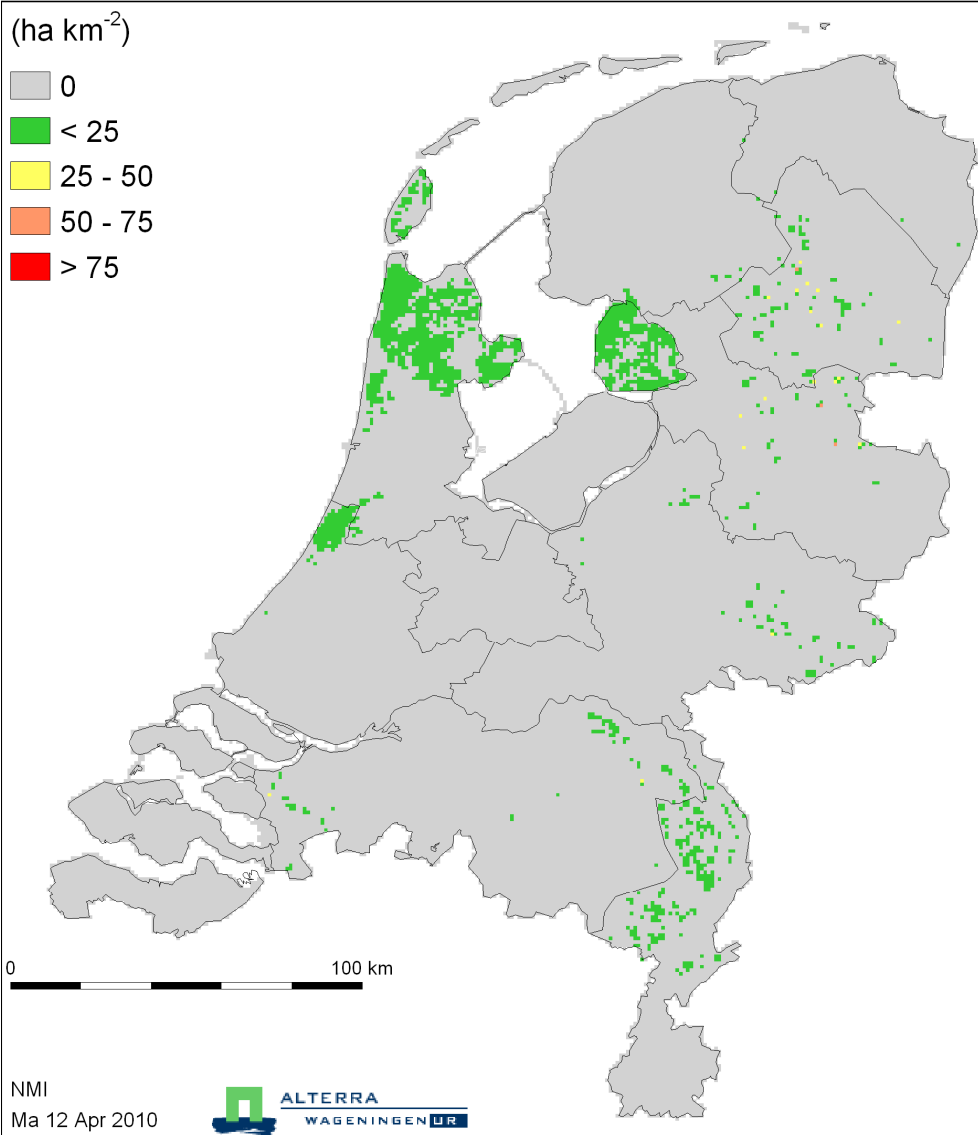
Tulips

Crop area (ha km⁻²)



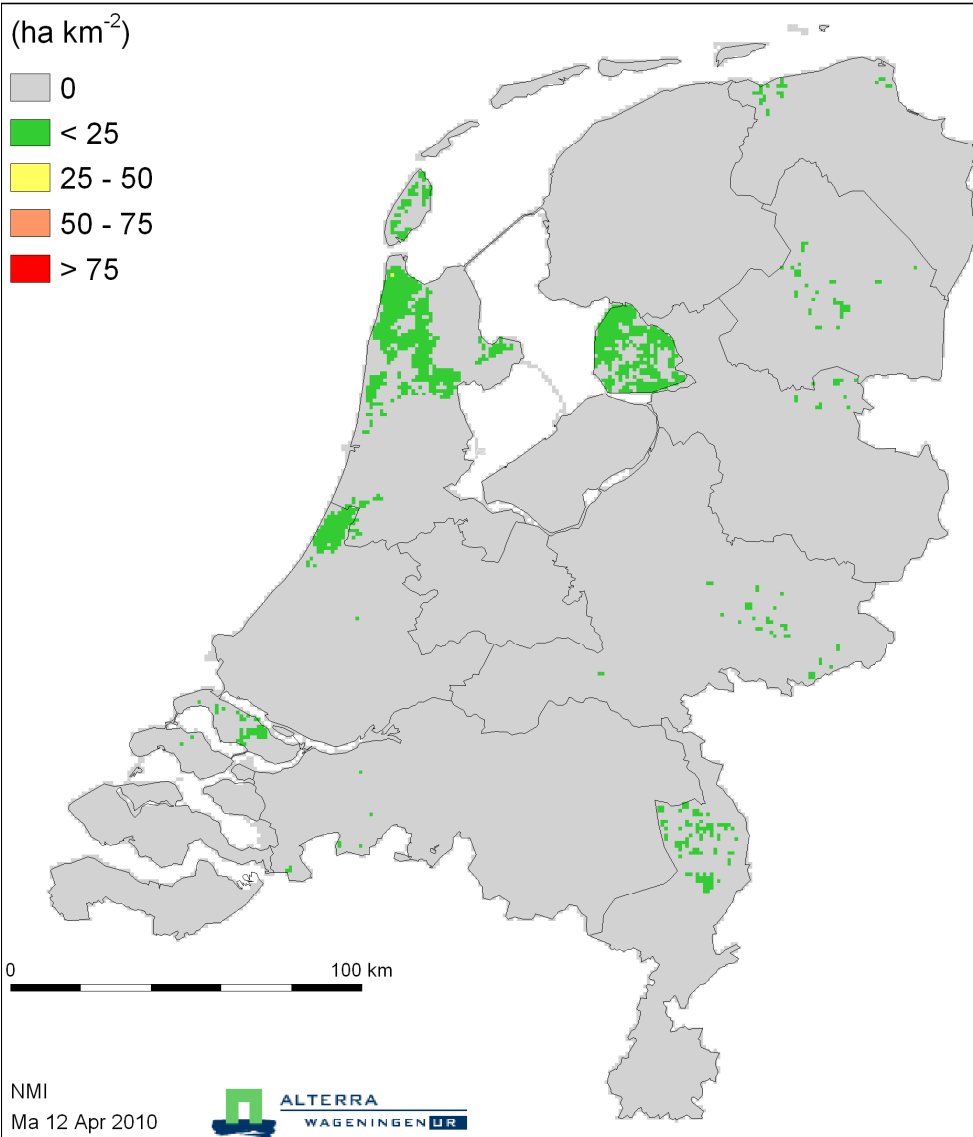
Lilies

Crop area (ha km⁻²)



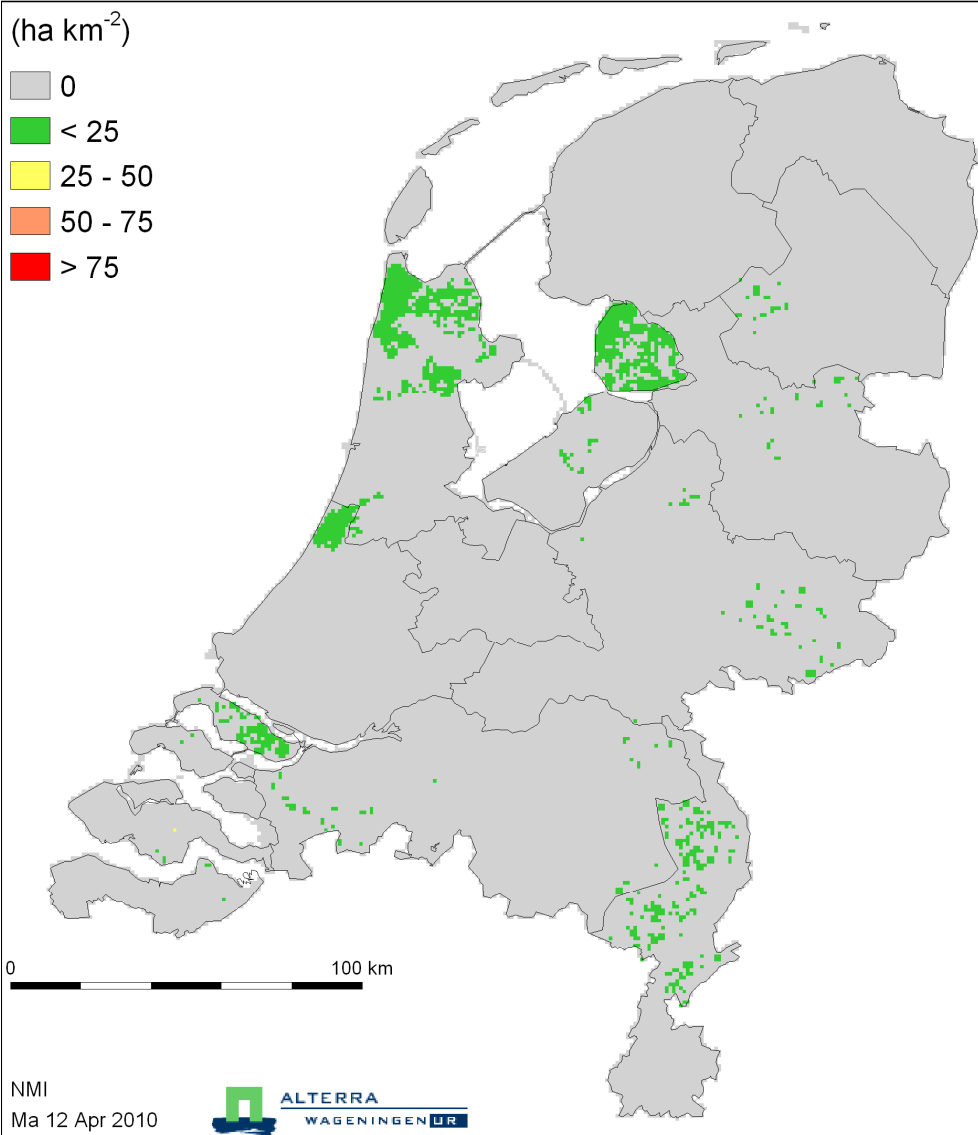
Daffodils

Crop area (ha km⁻²)



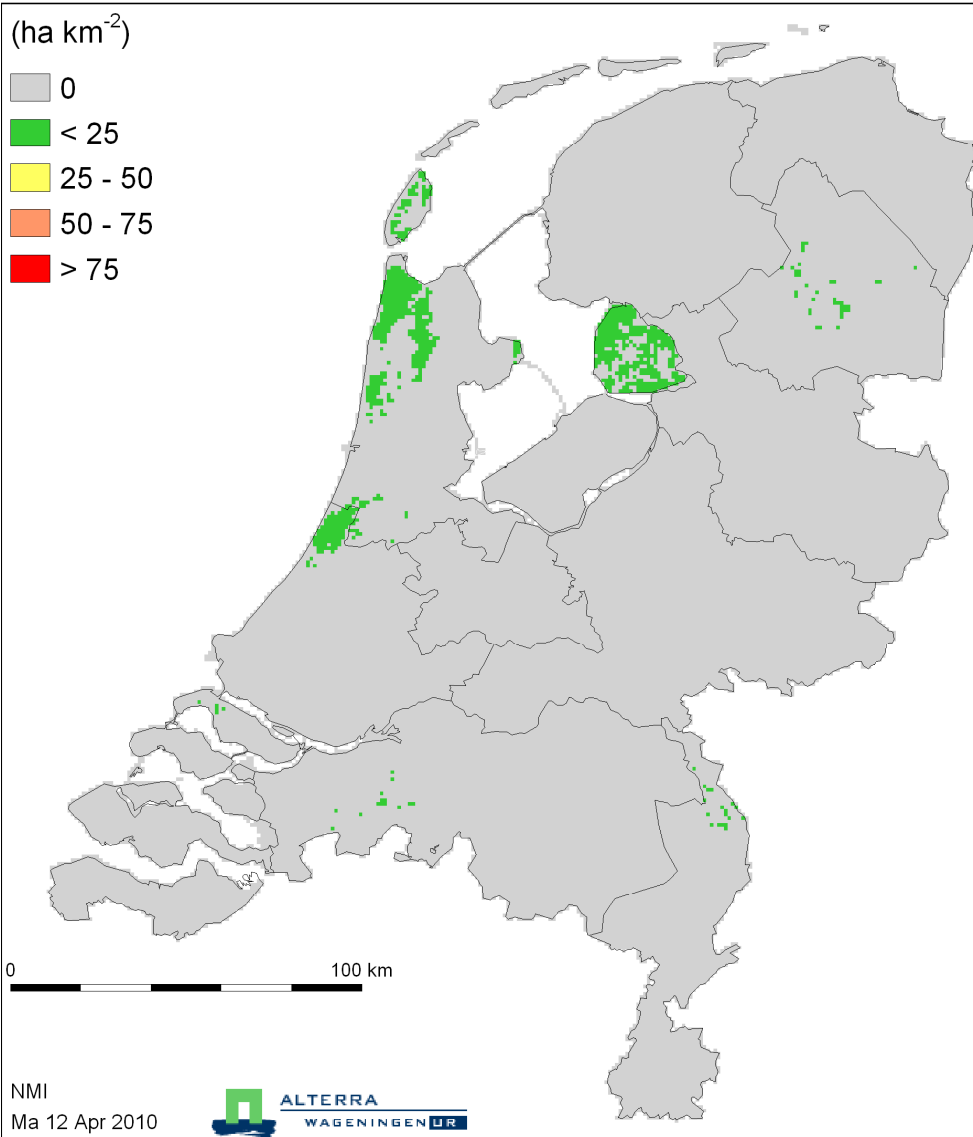
Gladiolas

Crop area (ha km⁻²)



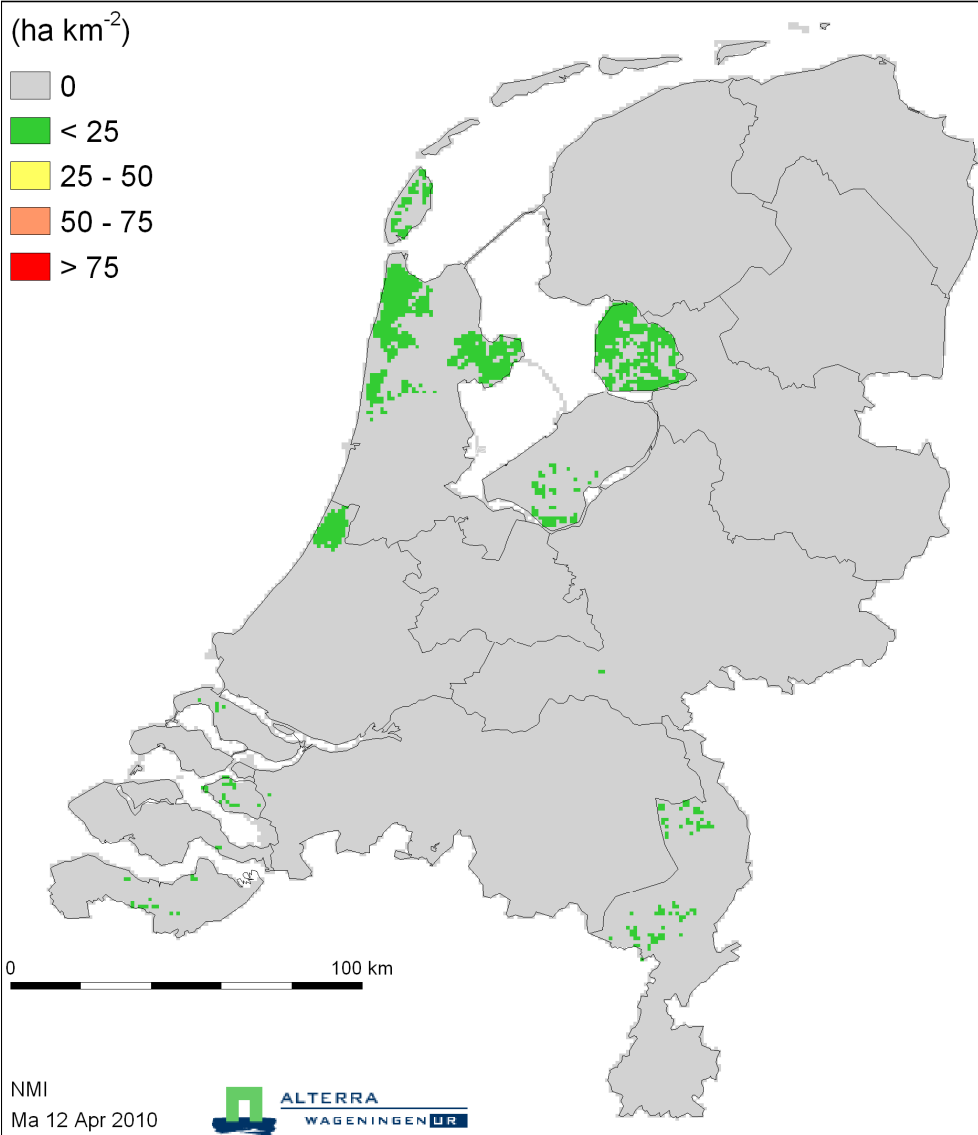
Hyacinths

Crop area (ha km⁻²)



Iris

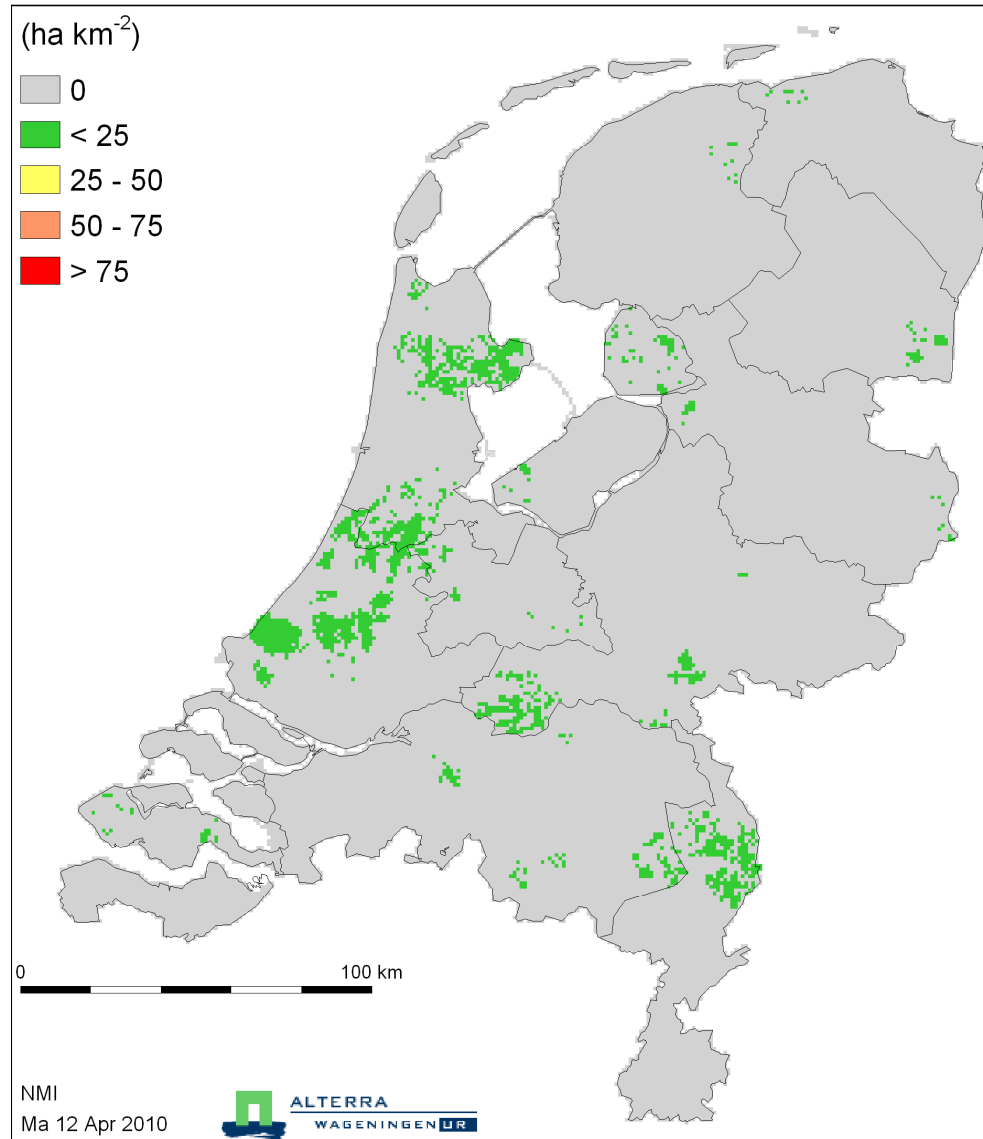
Crop area (ha km⁻²)



Glasshouse floristry

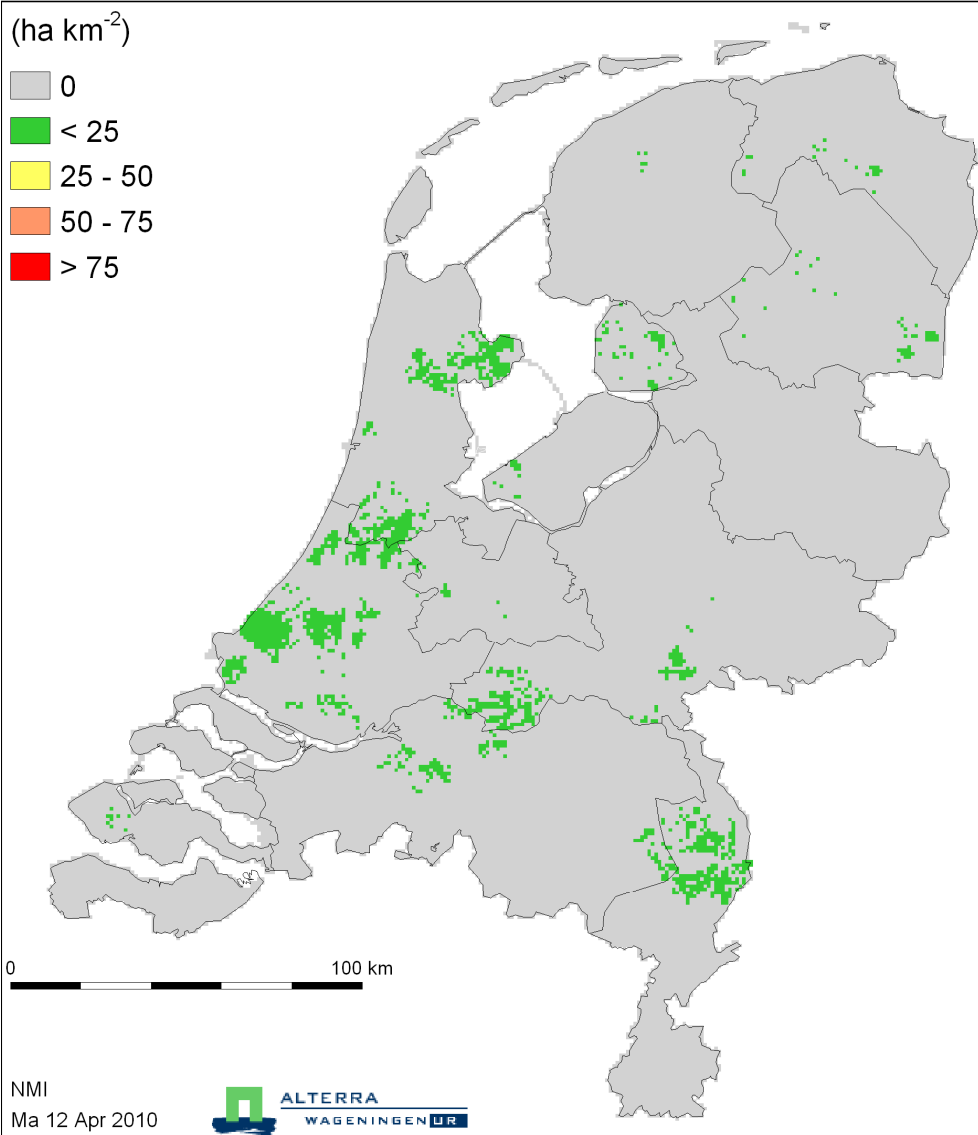
Roses glasshouse

Crop area (ha km⁻²)



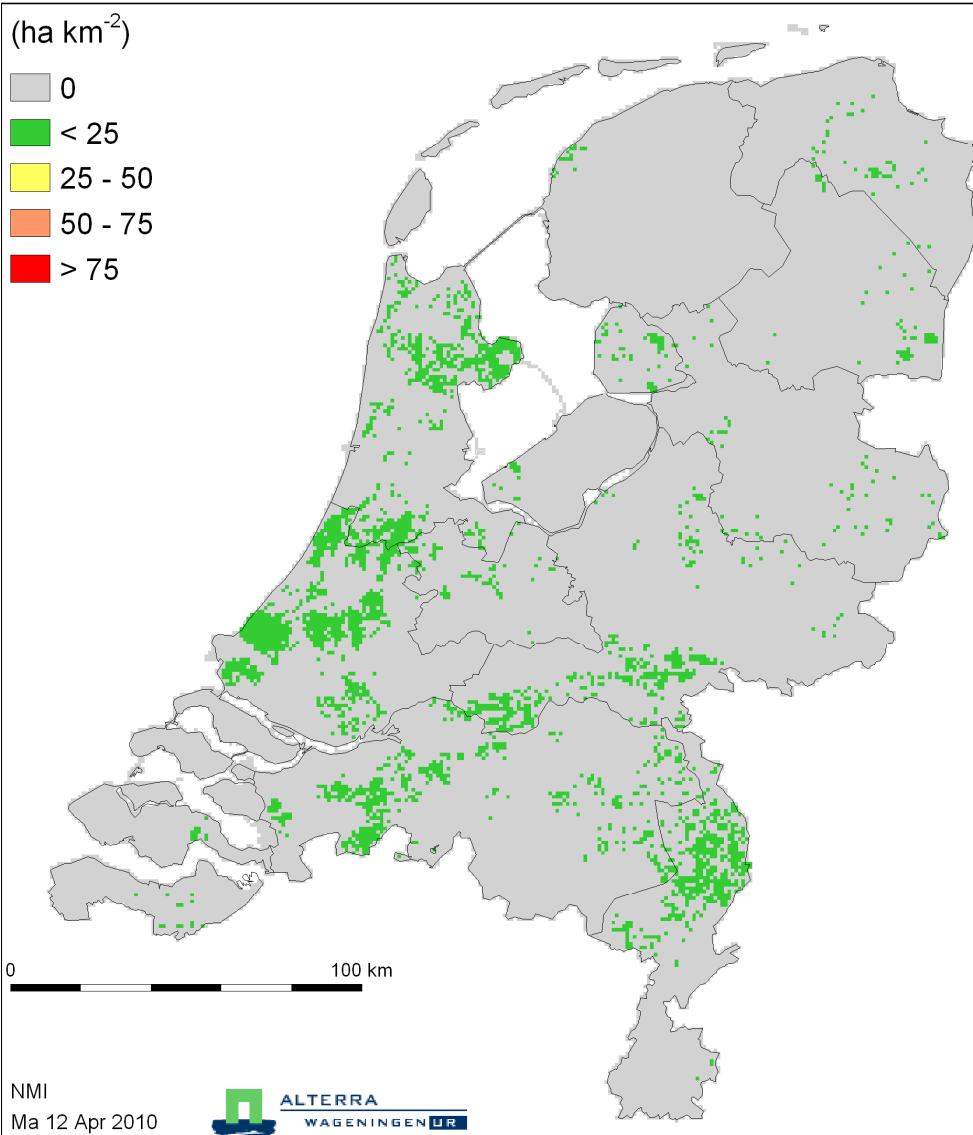
Chrysanthemum

Crop area (ha km⁻²)



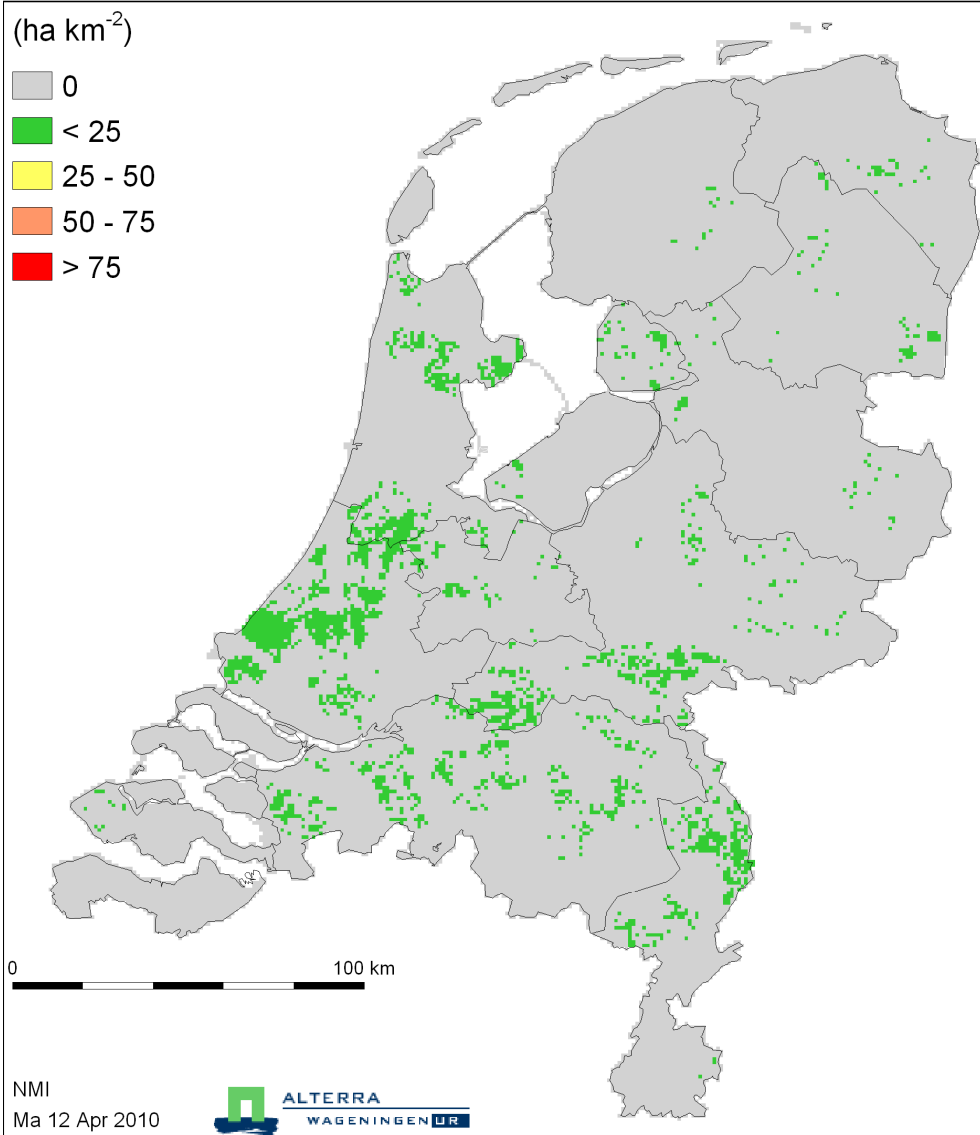
Pot plants flowers

Crop area (ha km⁻²)



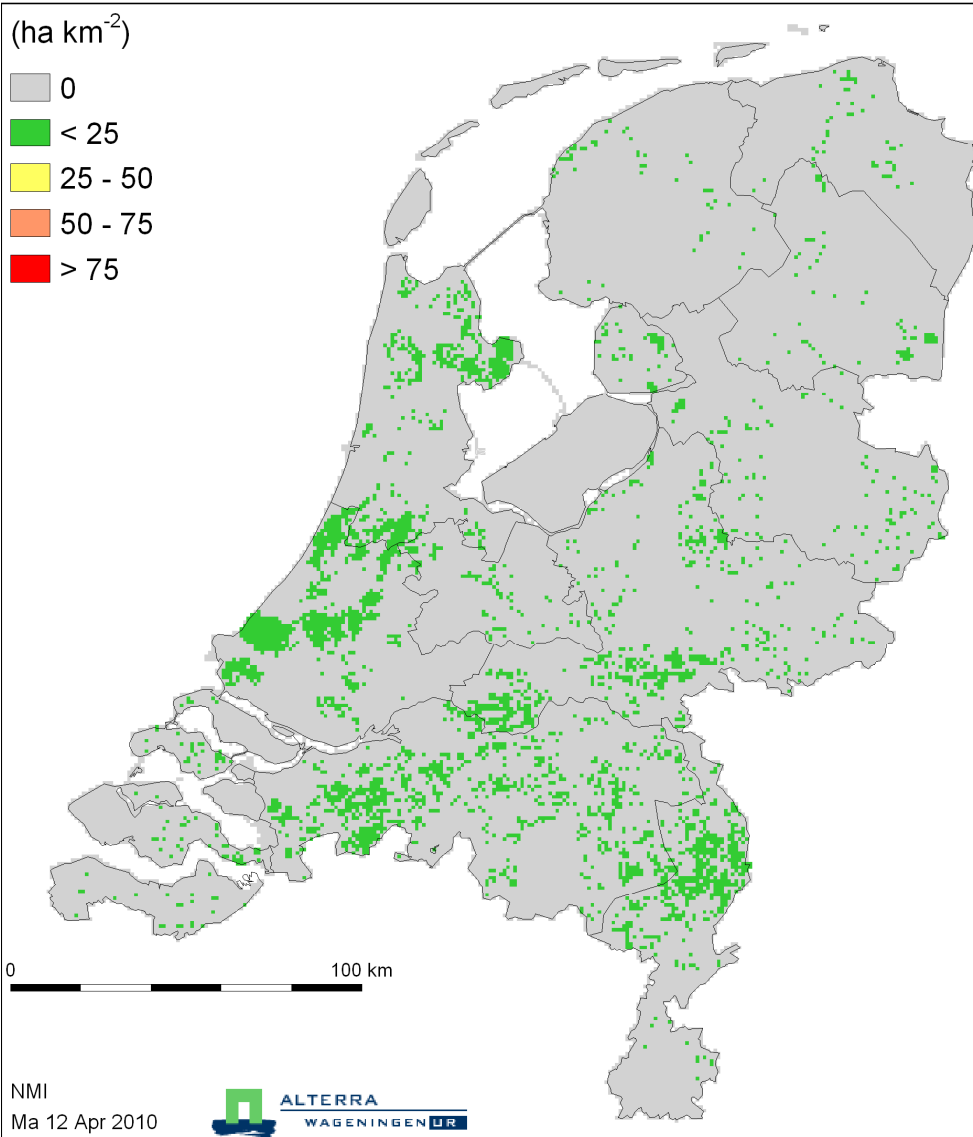
Pot plants green

Crop area (ha km⁻²)



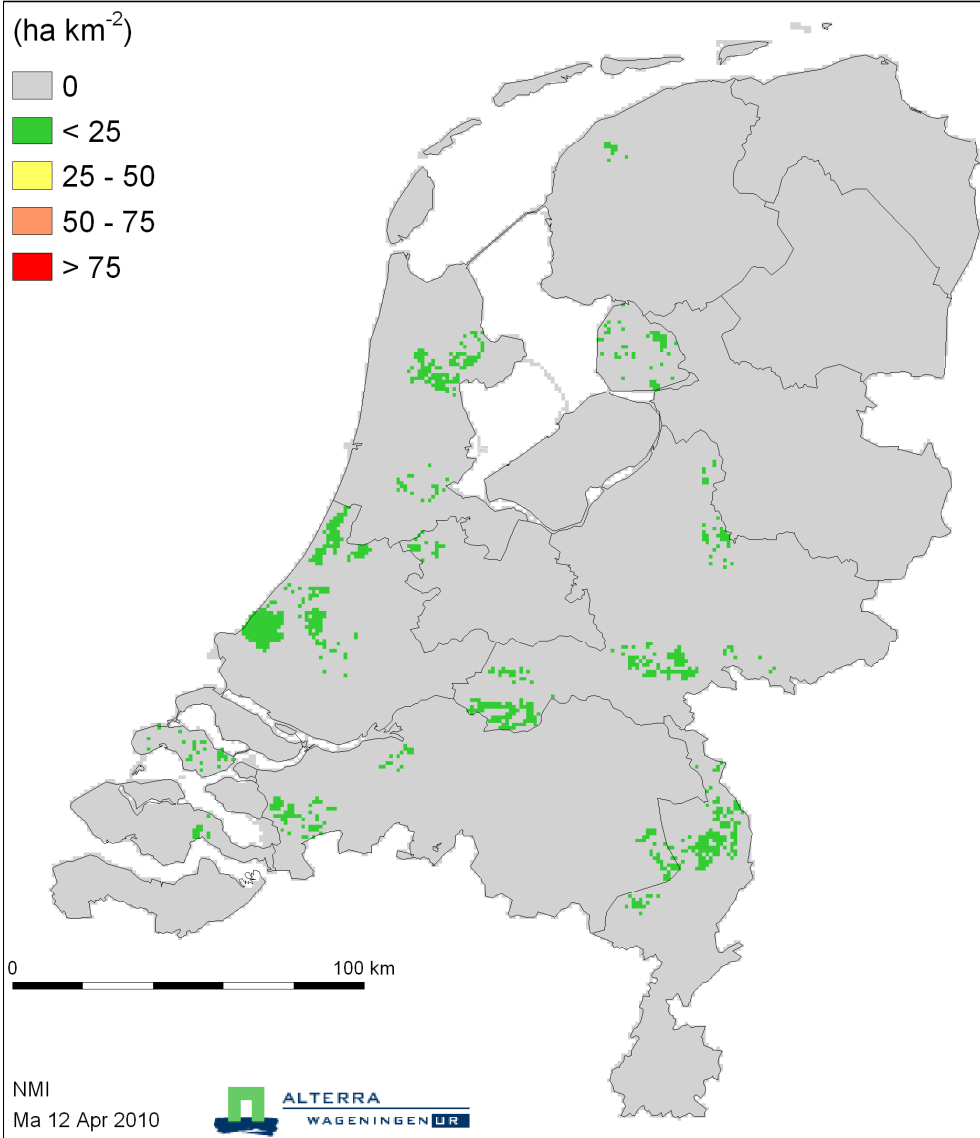
Bedding plants

Crop area (ha km⁻²)



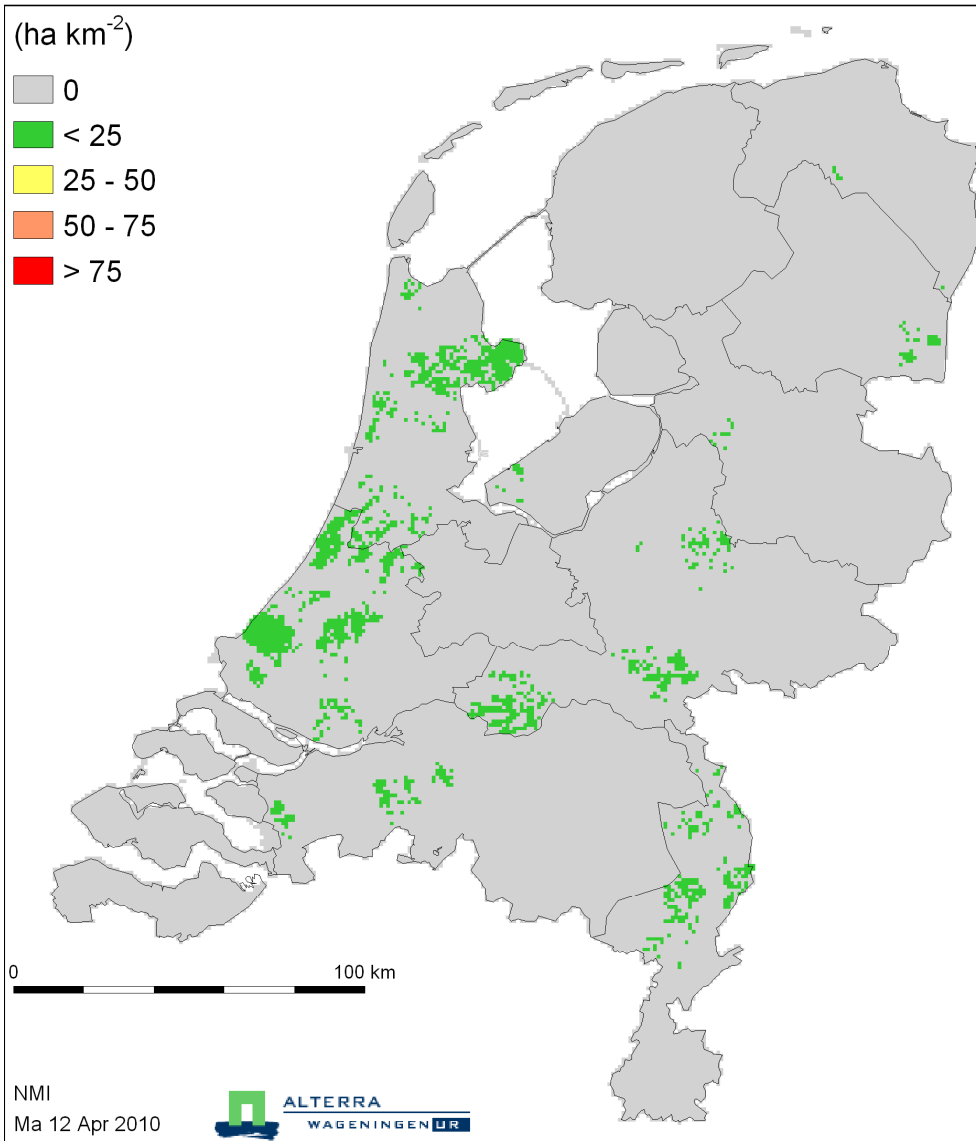
Freessias

Crop area (ha km⁻²)



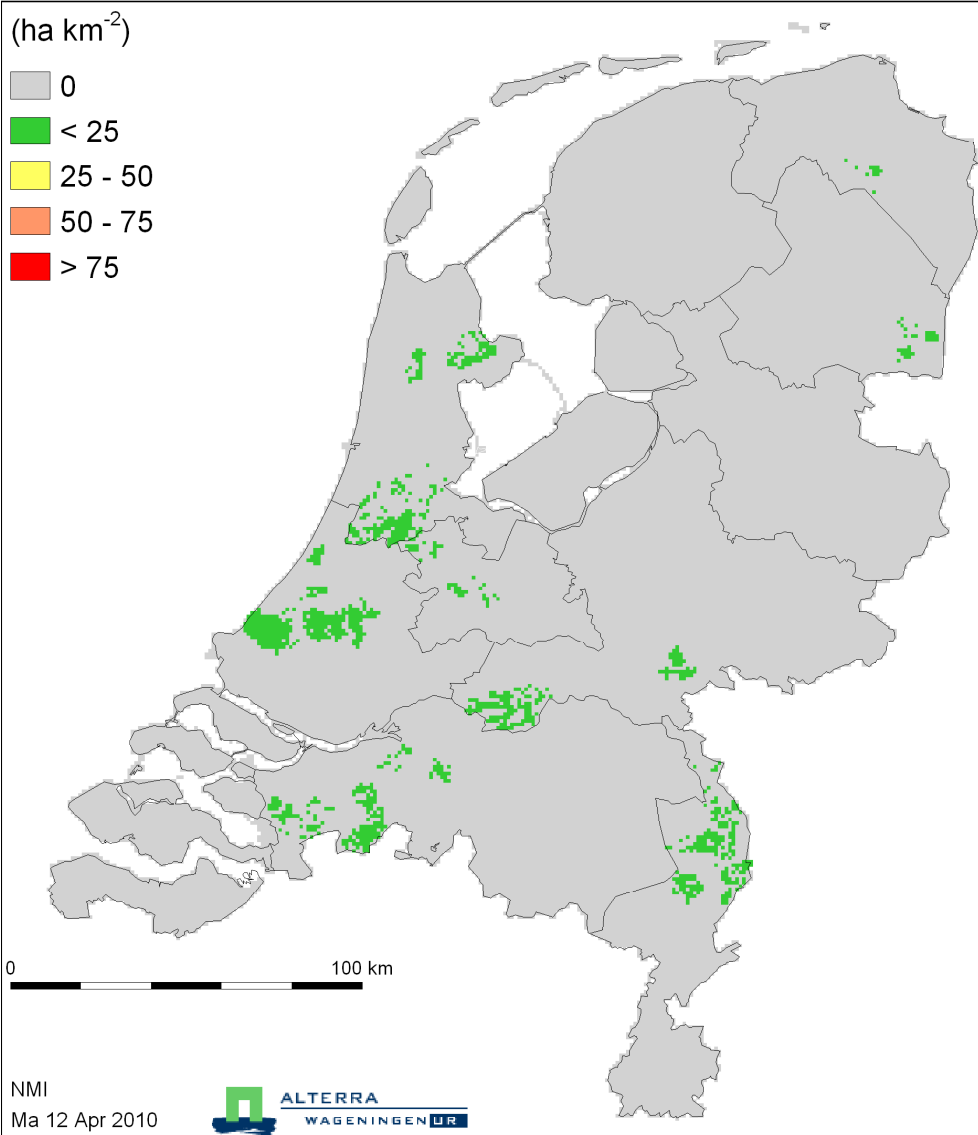
Lilies glasshouse

Crop area (ha km⁻²)



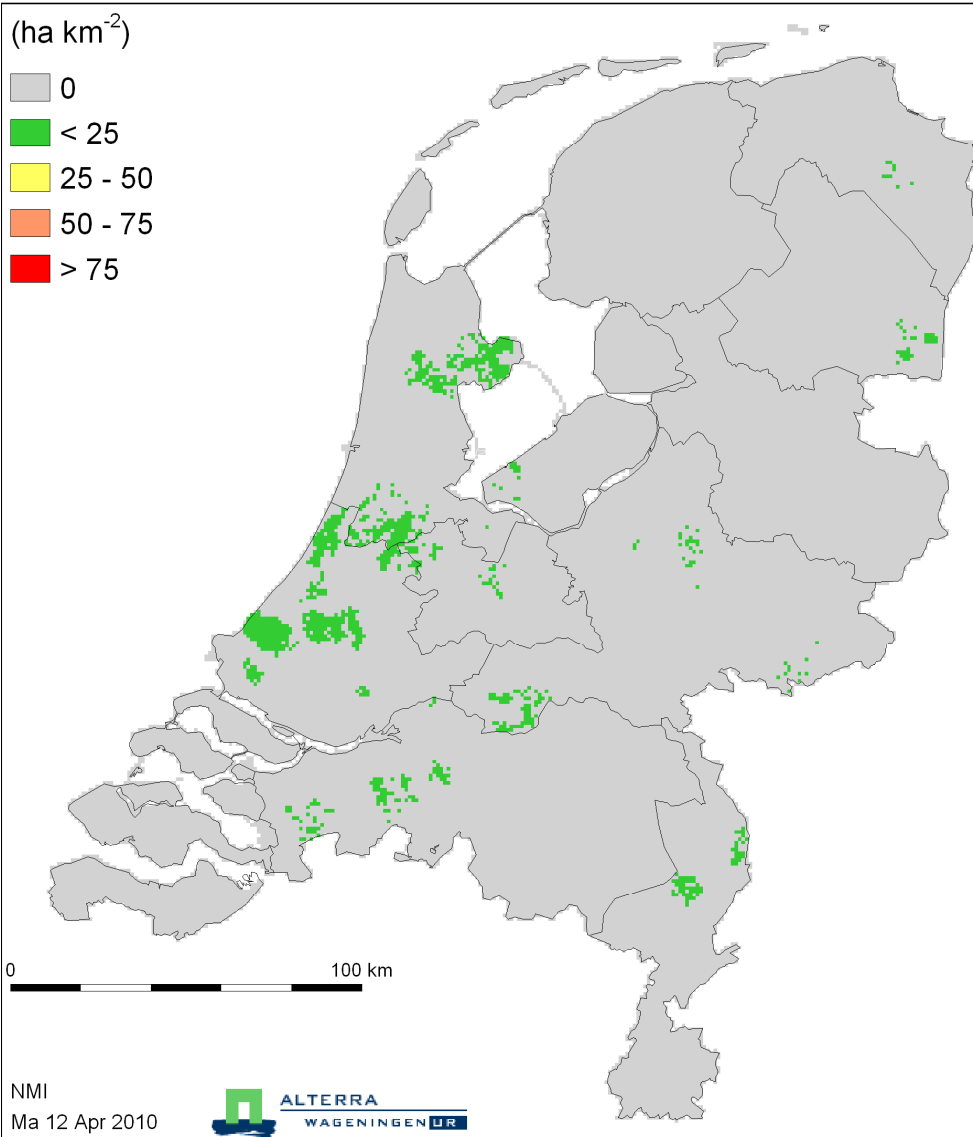
Gerberas

Crop area (ha km⁻²)



Orchids

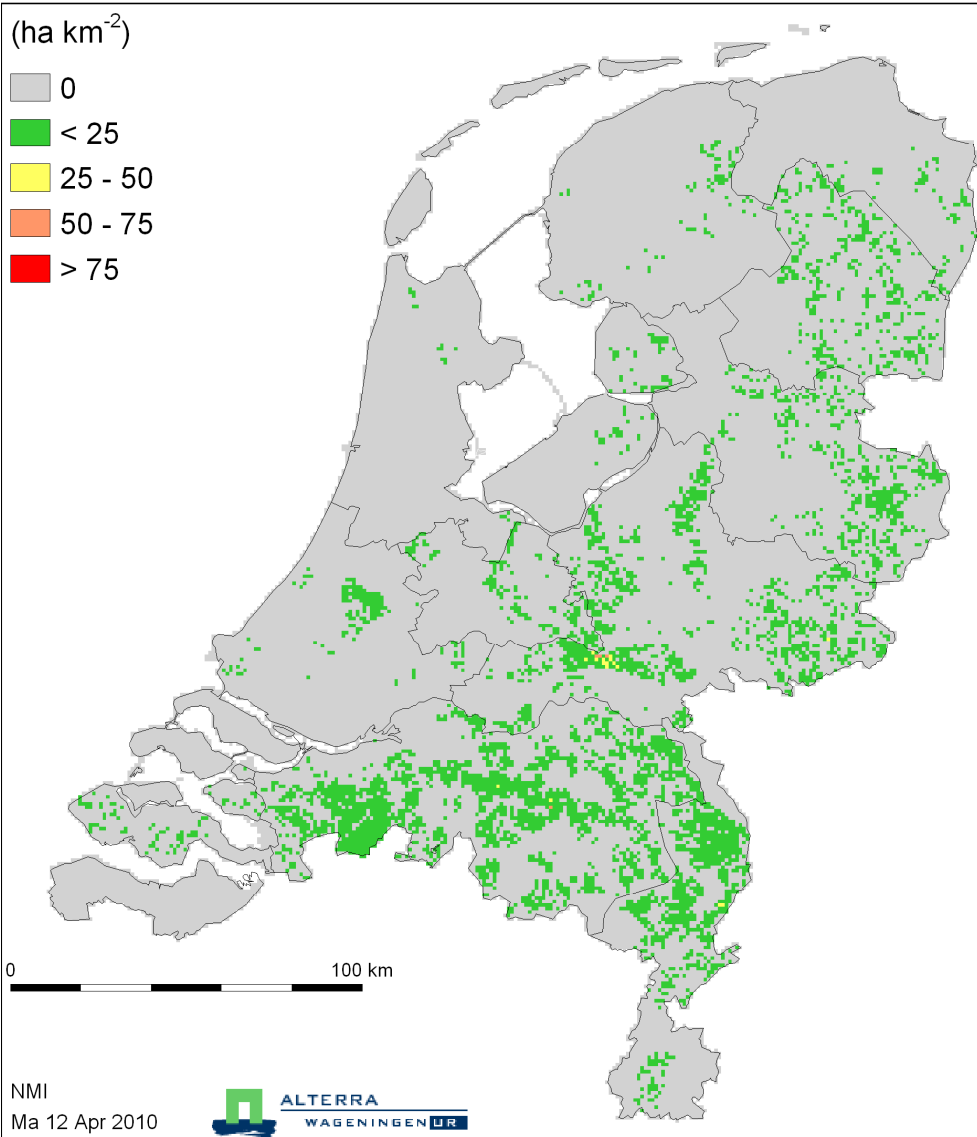
Crop area (ha km⁻²)



Tree cultivation

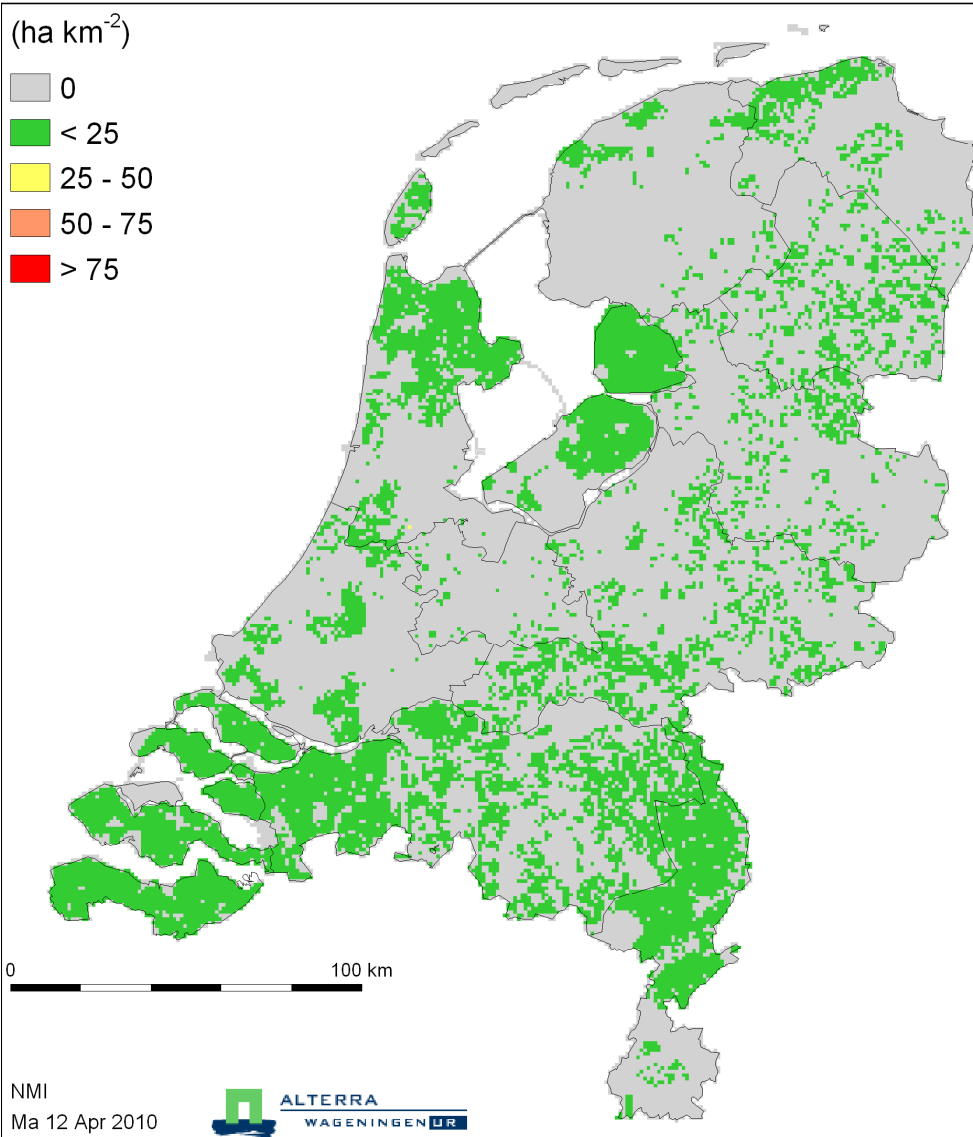
Tree nursery

Crop area (ha km⁻²)



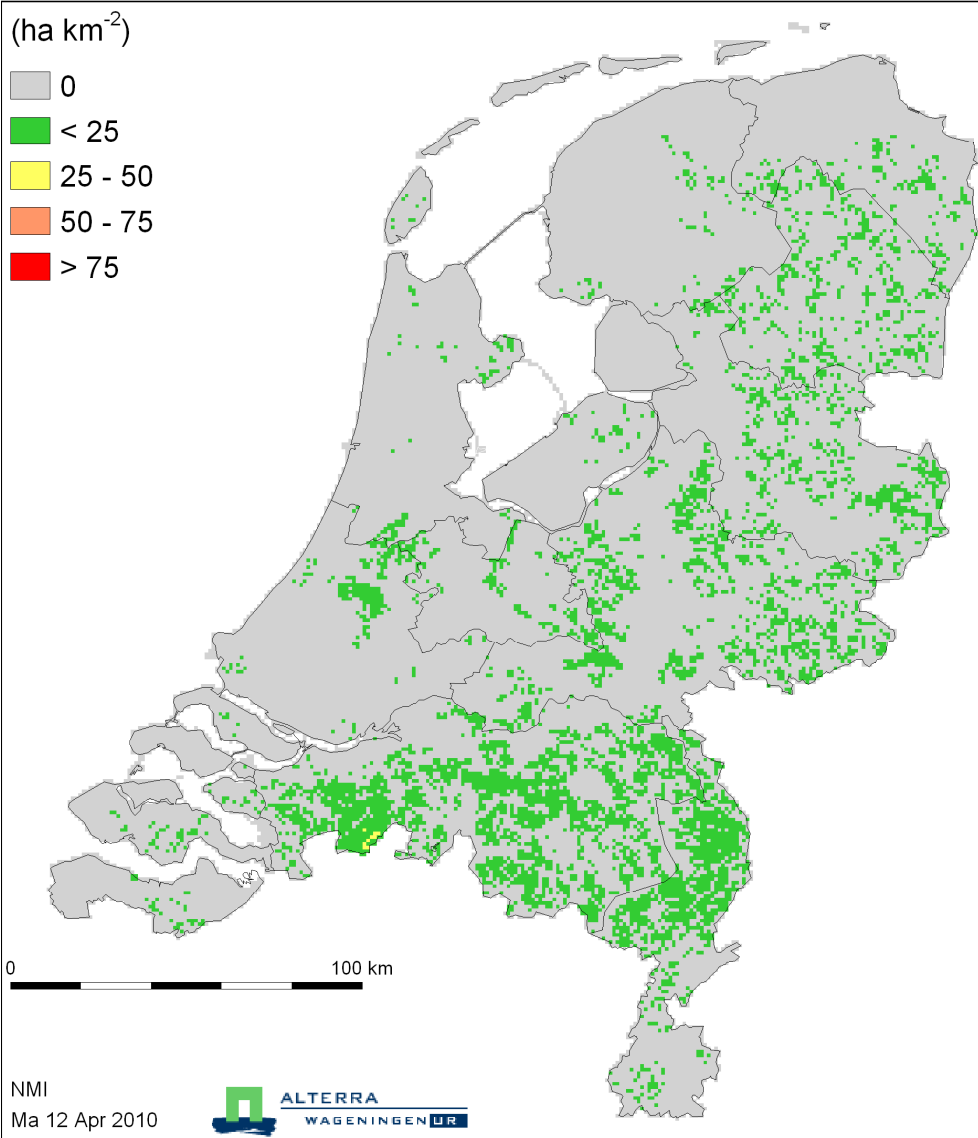
Floriculture

Crop area (ha km⁻²)



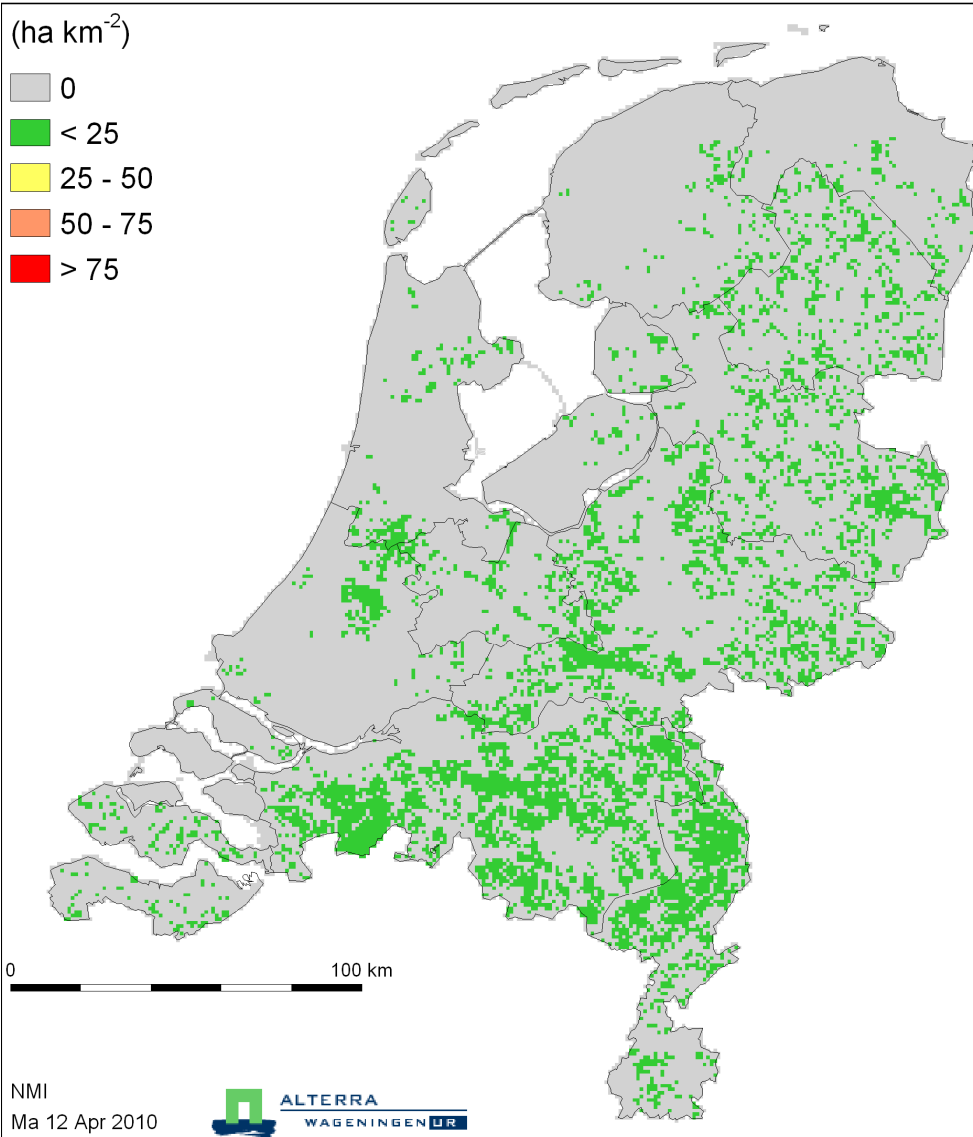
Shrubberies

Crop area (ha km⁻²)



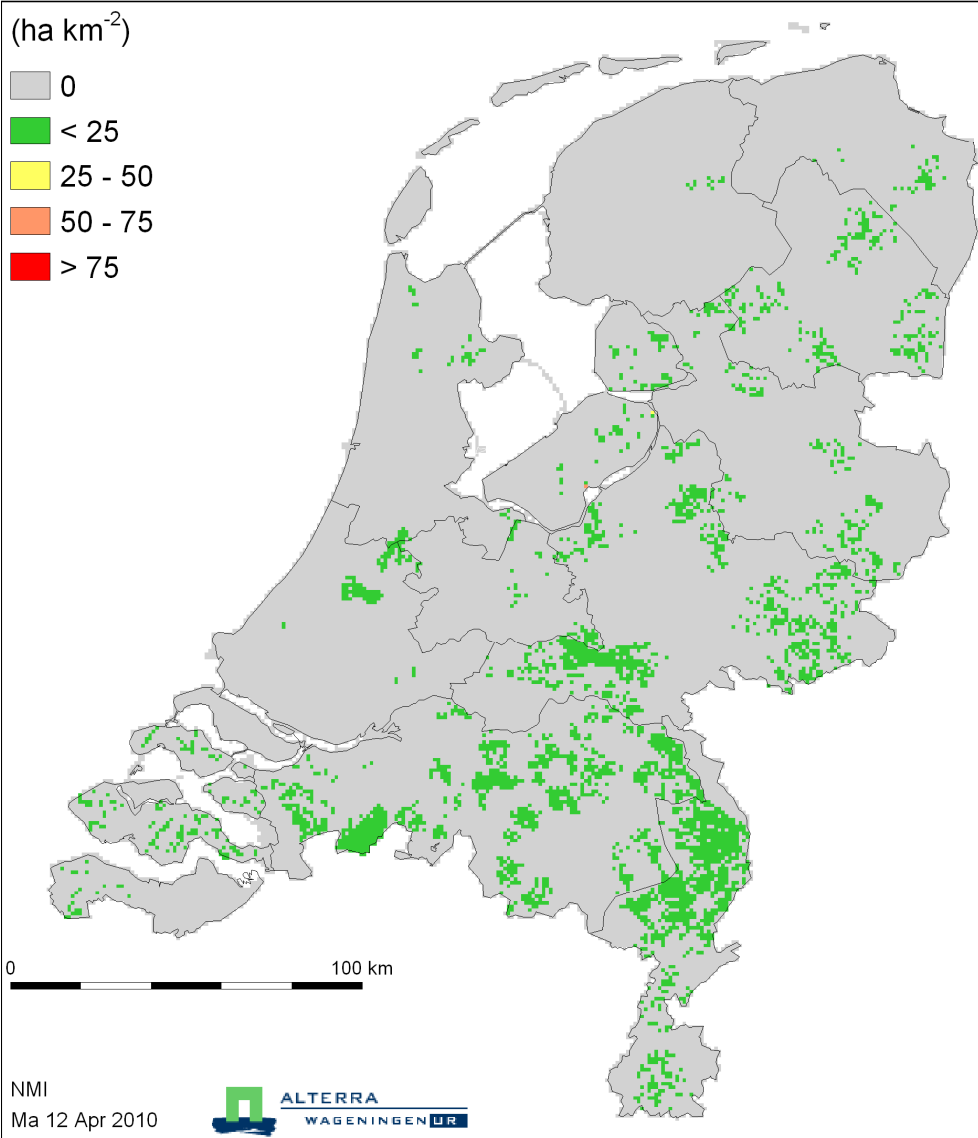
Conifers

Crop area (ha km⁻²)



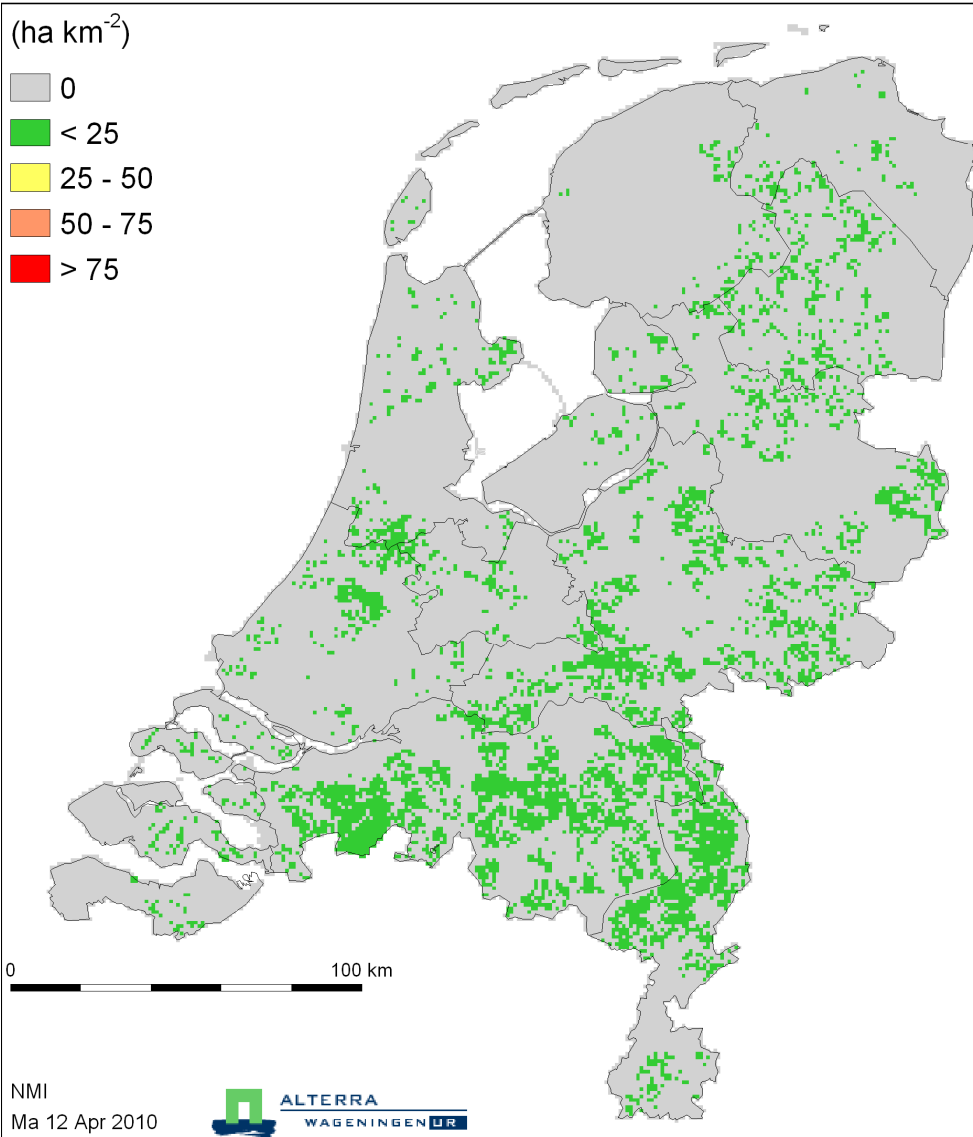
Fruit trees

Crop area (ha km⁻²)



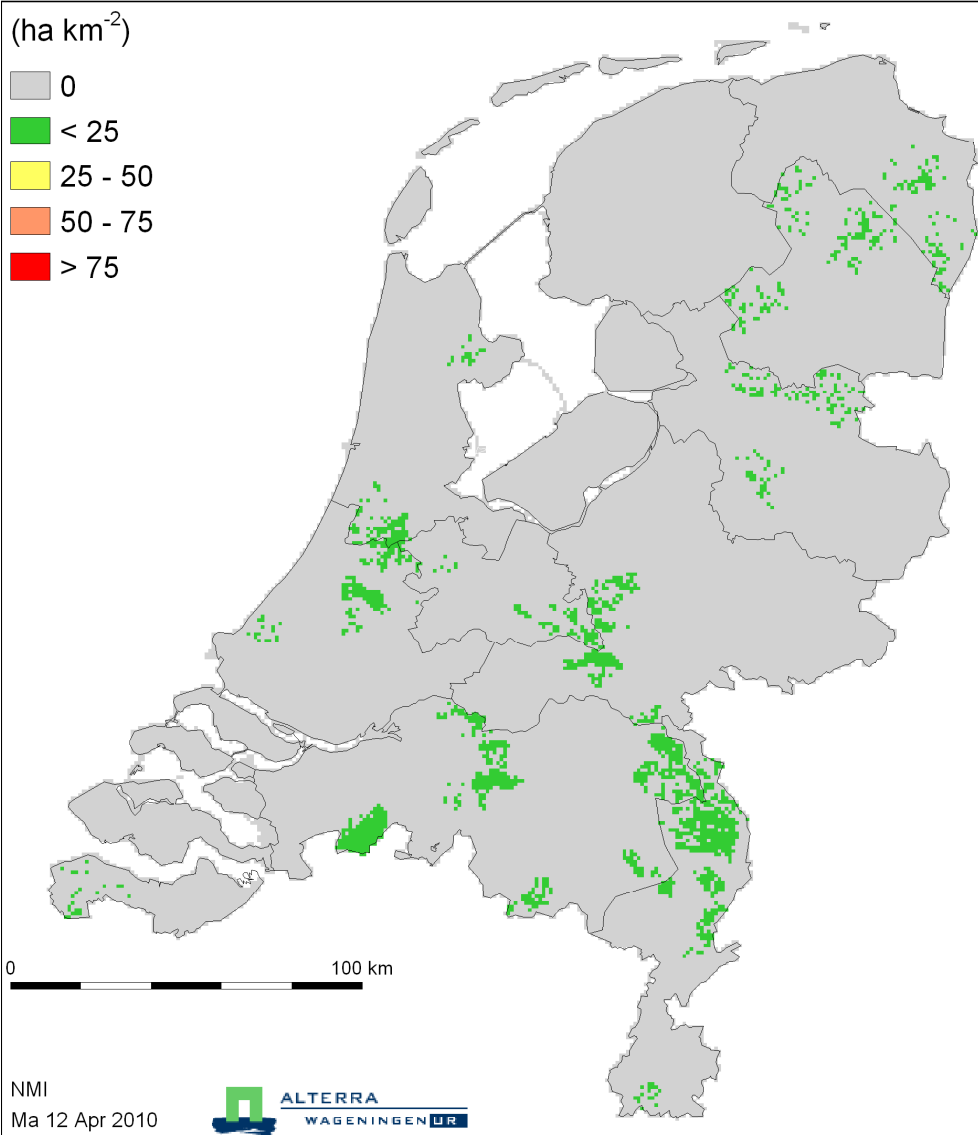
Perennial plants

Crop area (ha km⁻²)



Roses

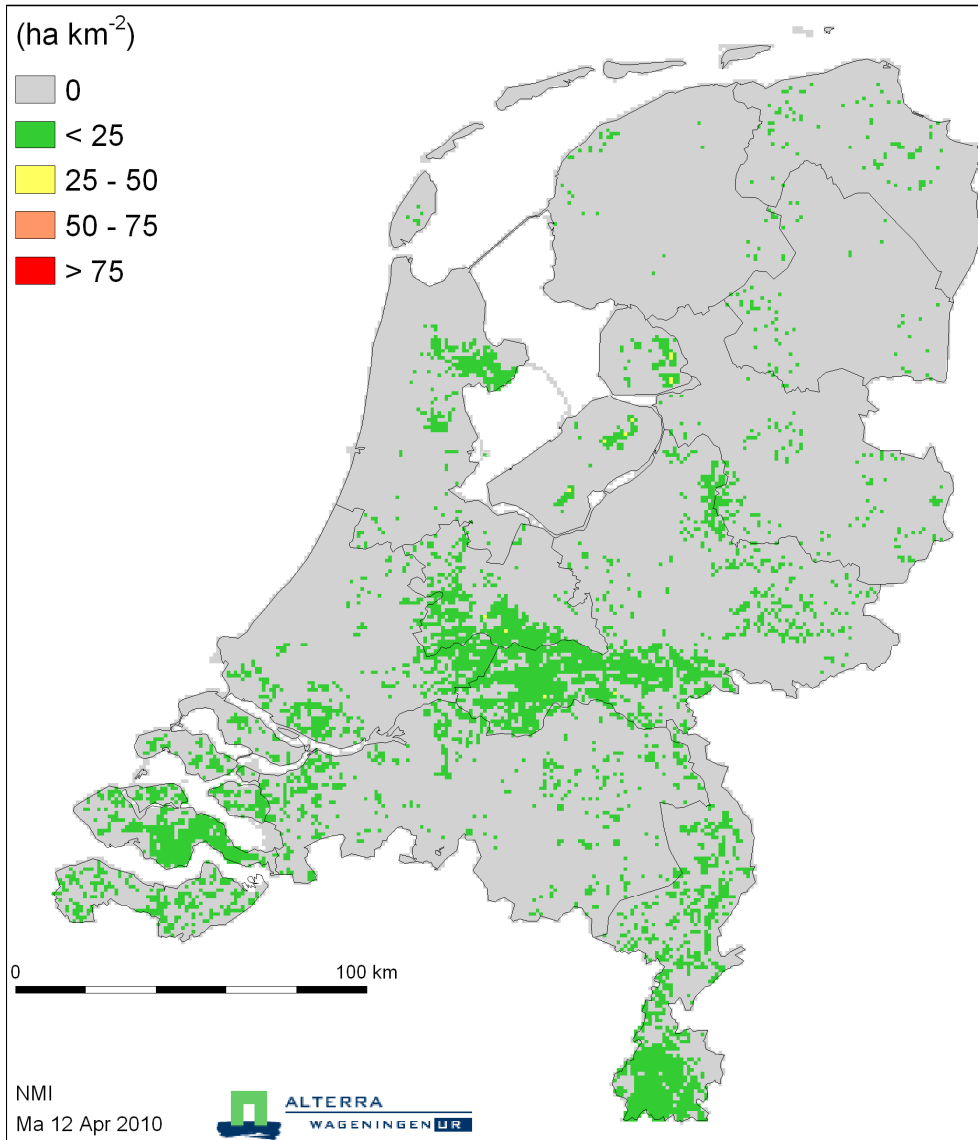
Crop area (ha km⁻²)



Fruit cultivation

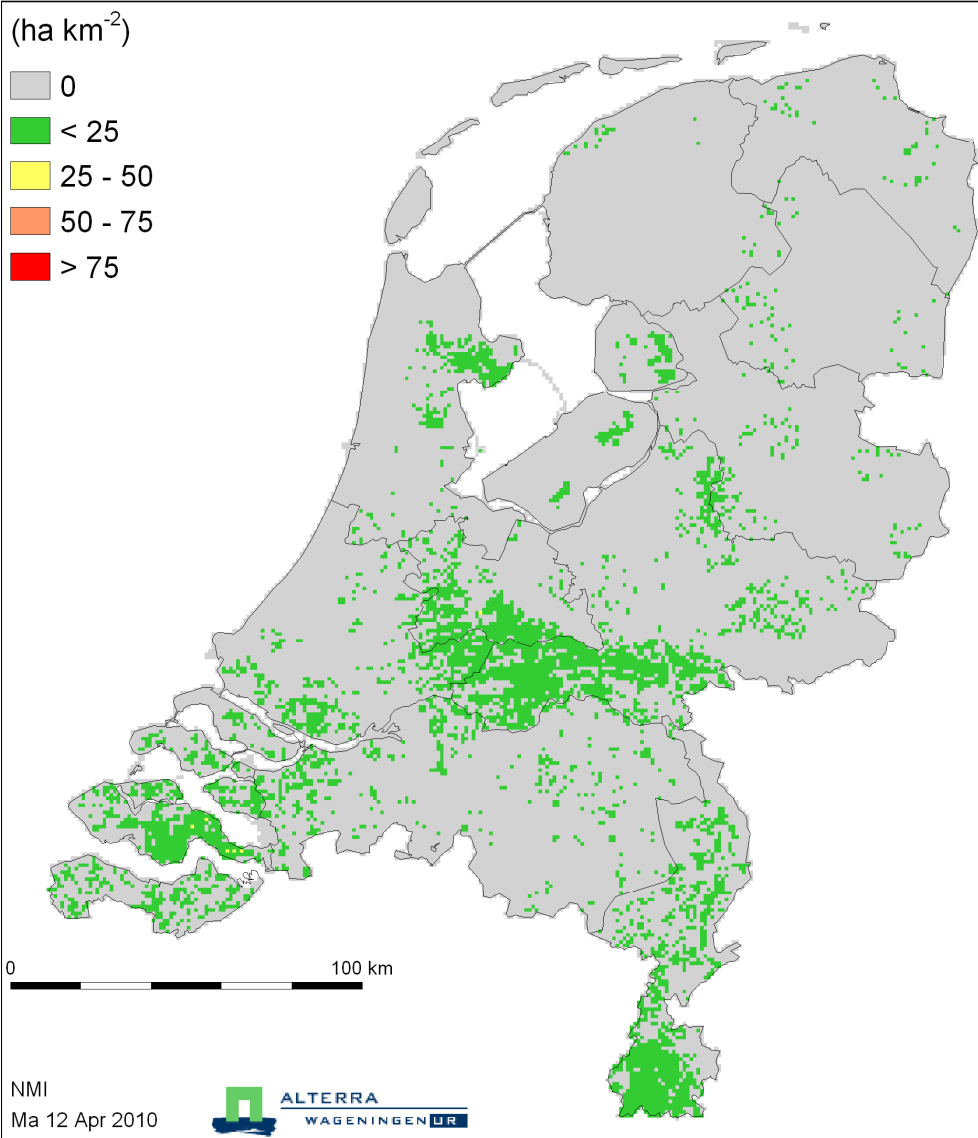
Apple trees

Crop area (ha km⁻²)



Pear trees

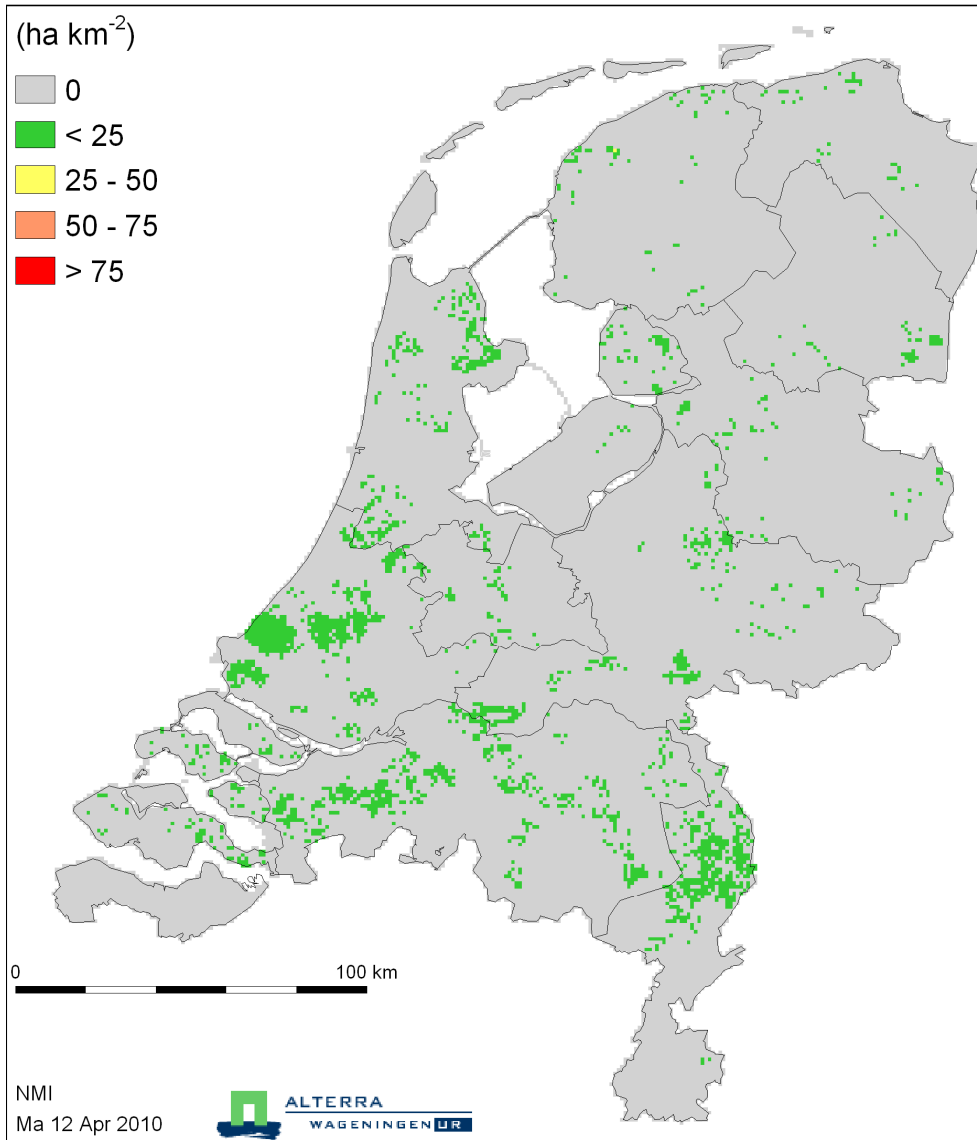
Crop area (ha km⁻²)



Greenhouse vegetables

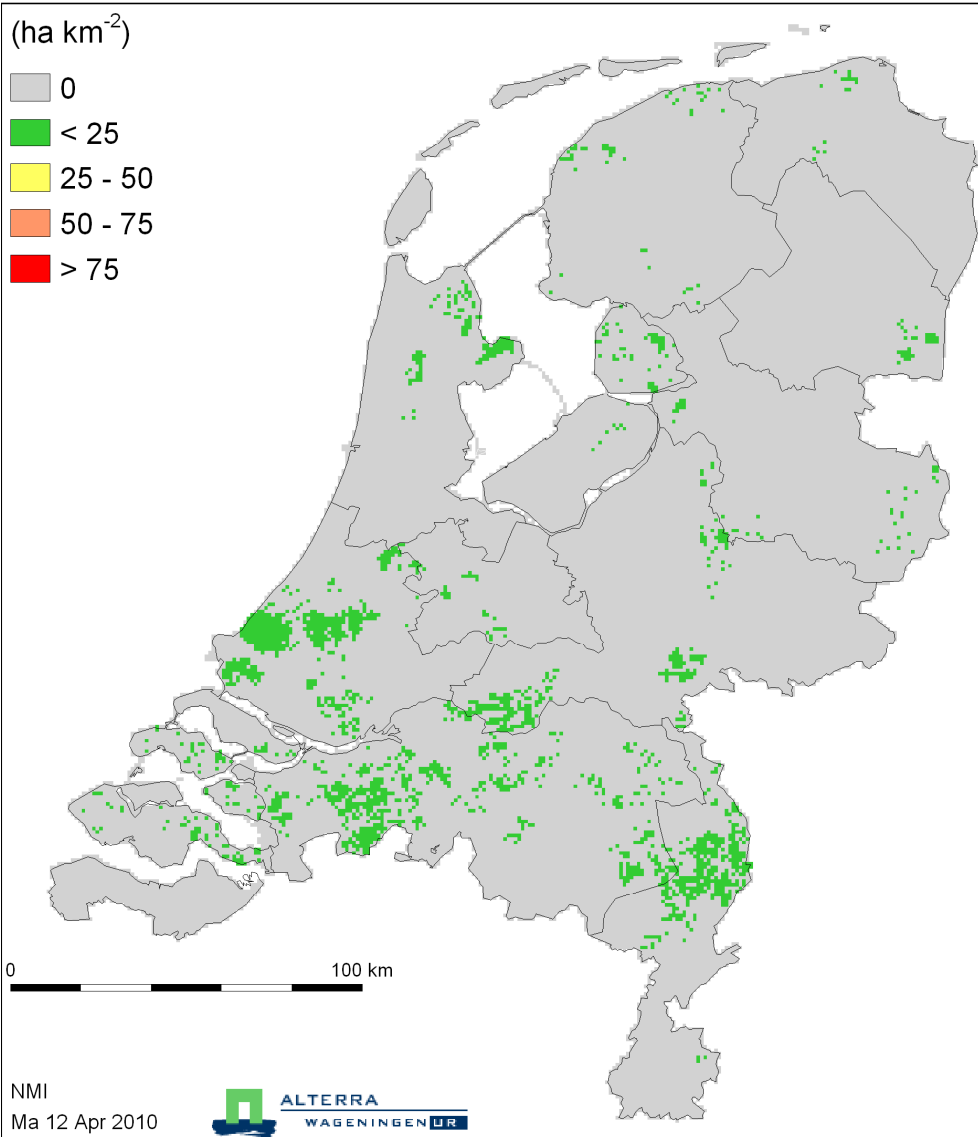
Tomatoes

Crop area (ha km⁻²)



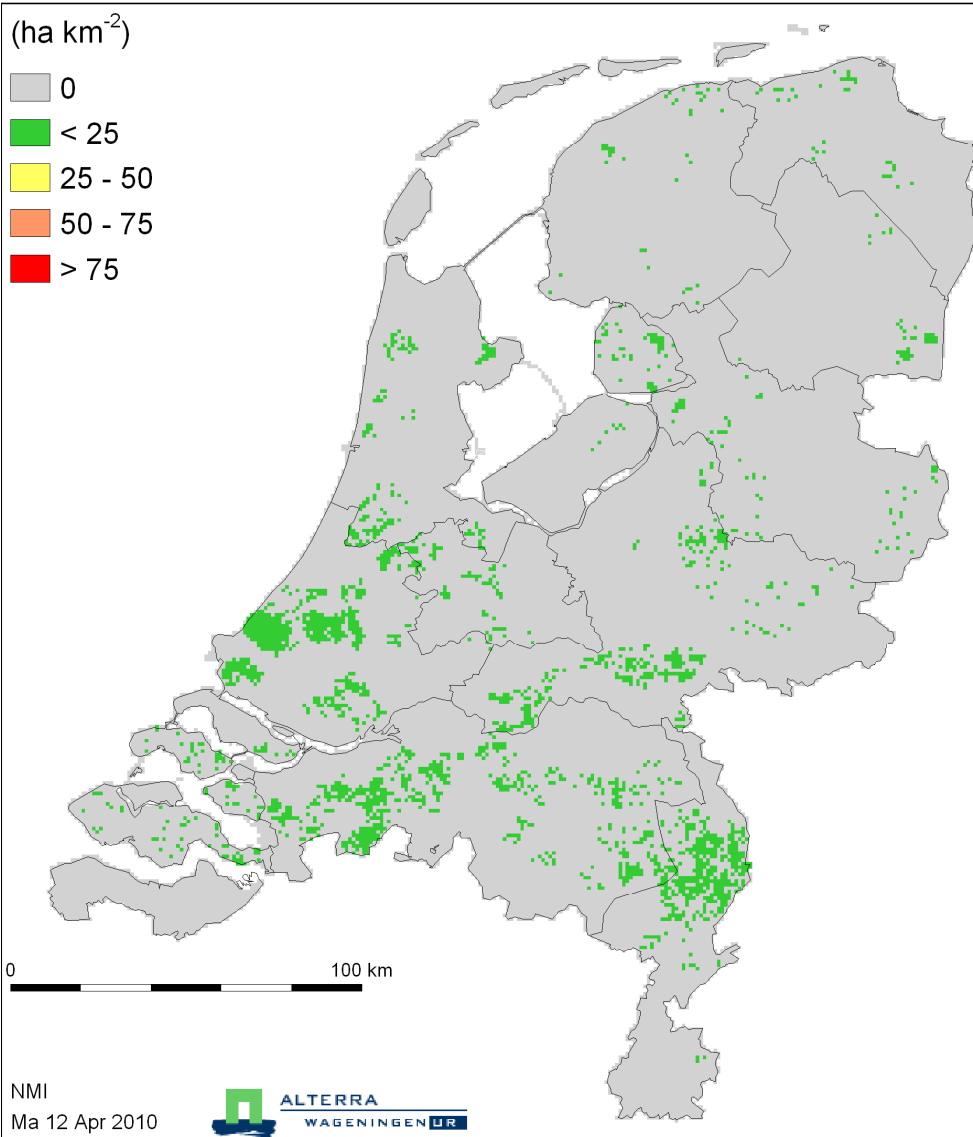
Sweet pepper

Crop area (ha km⁻²)



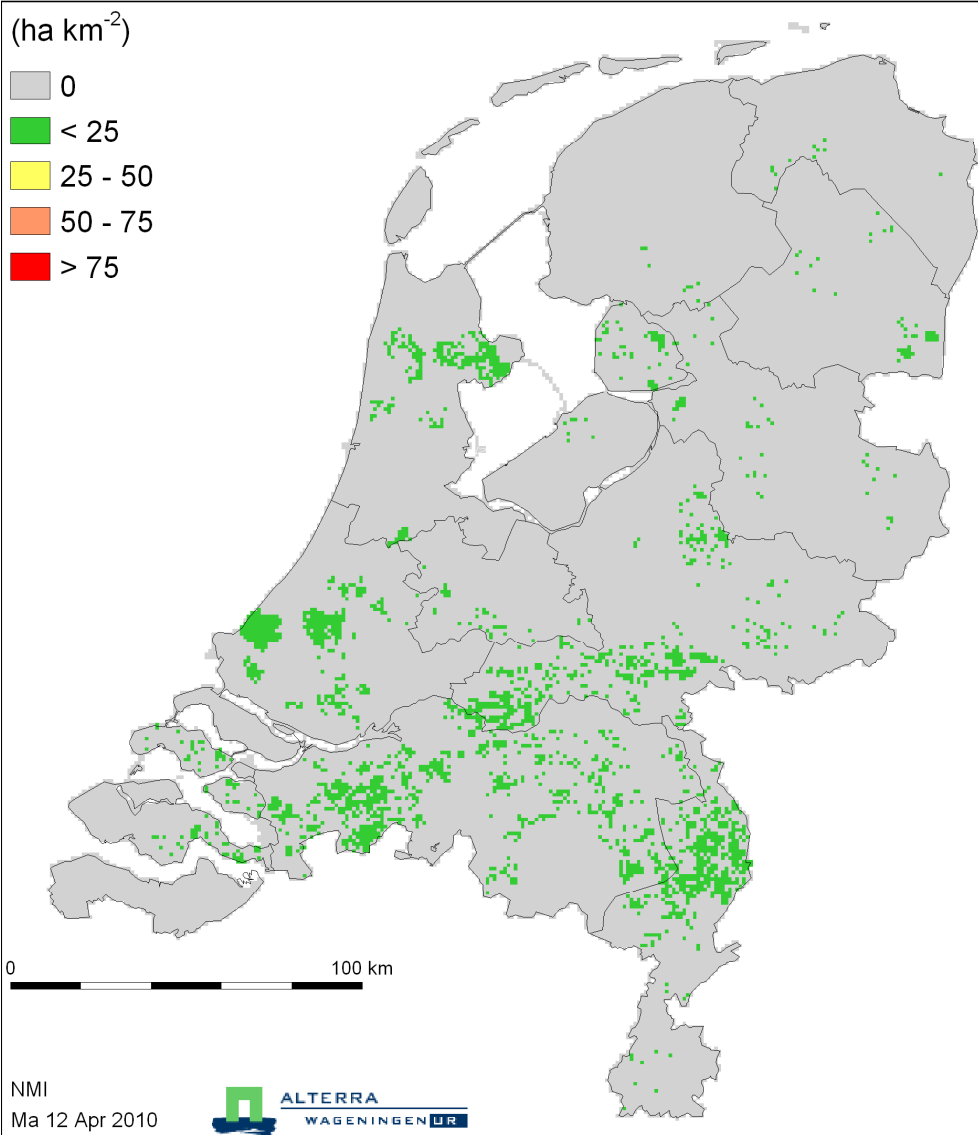
Cucumbers

Crop area (ha km⁻²)



Strawberries (glasshouses)

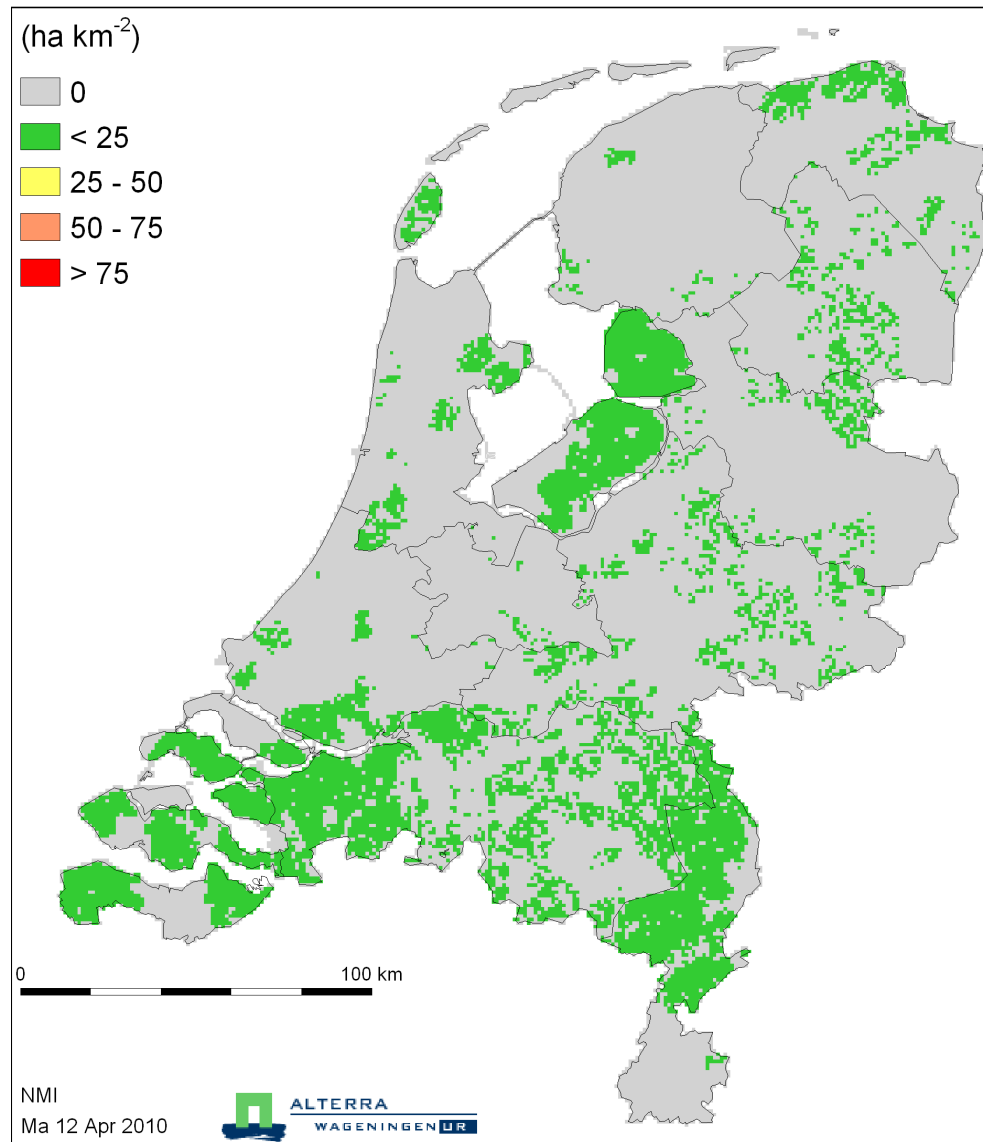
Crop area (ha km⁻²)



Open air vegetables

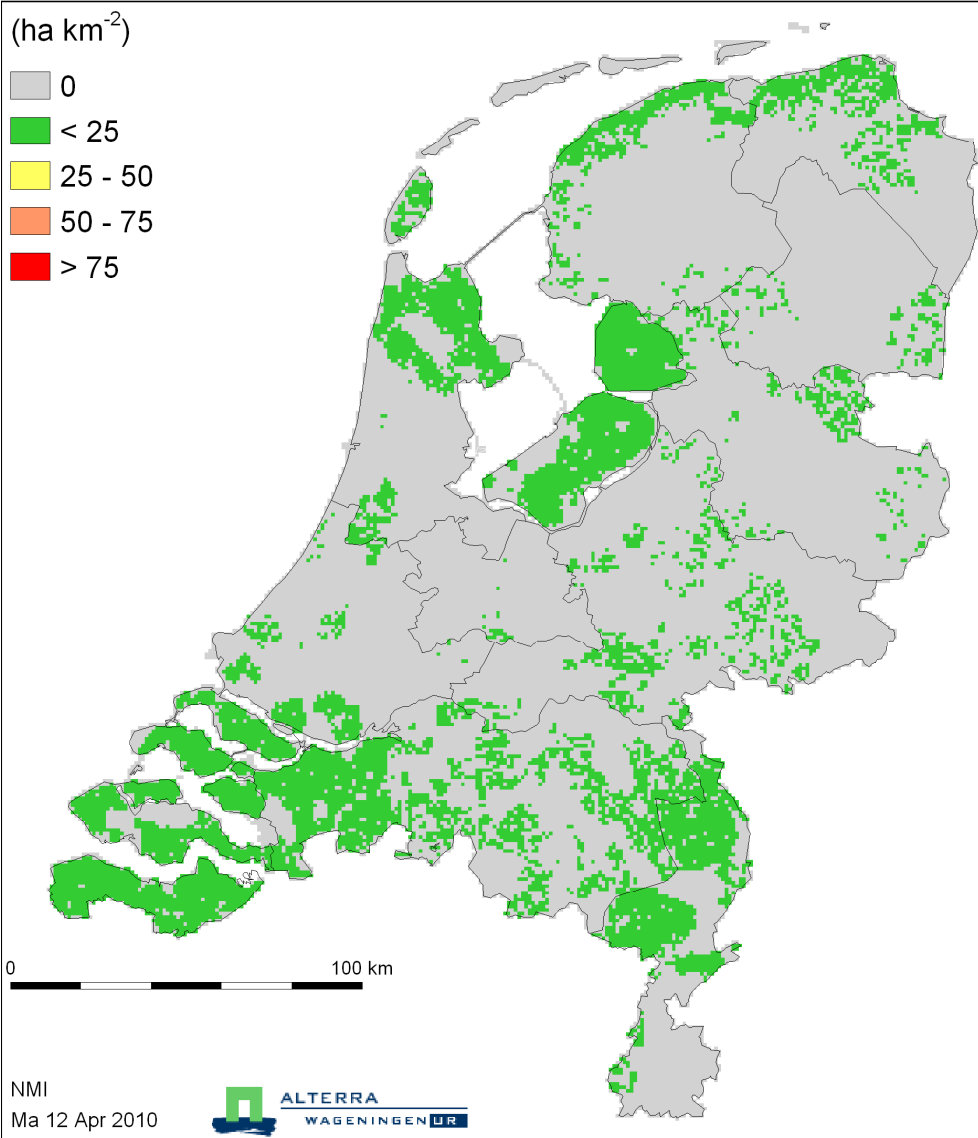
Green beans

Crop area (ha km⁻²)



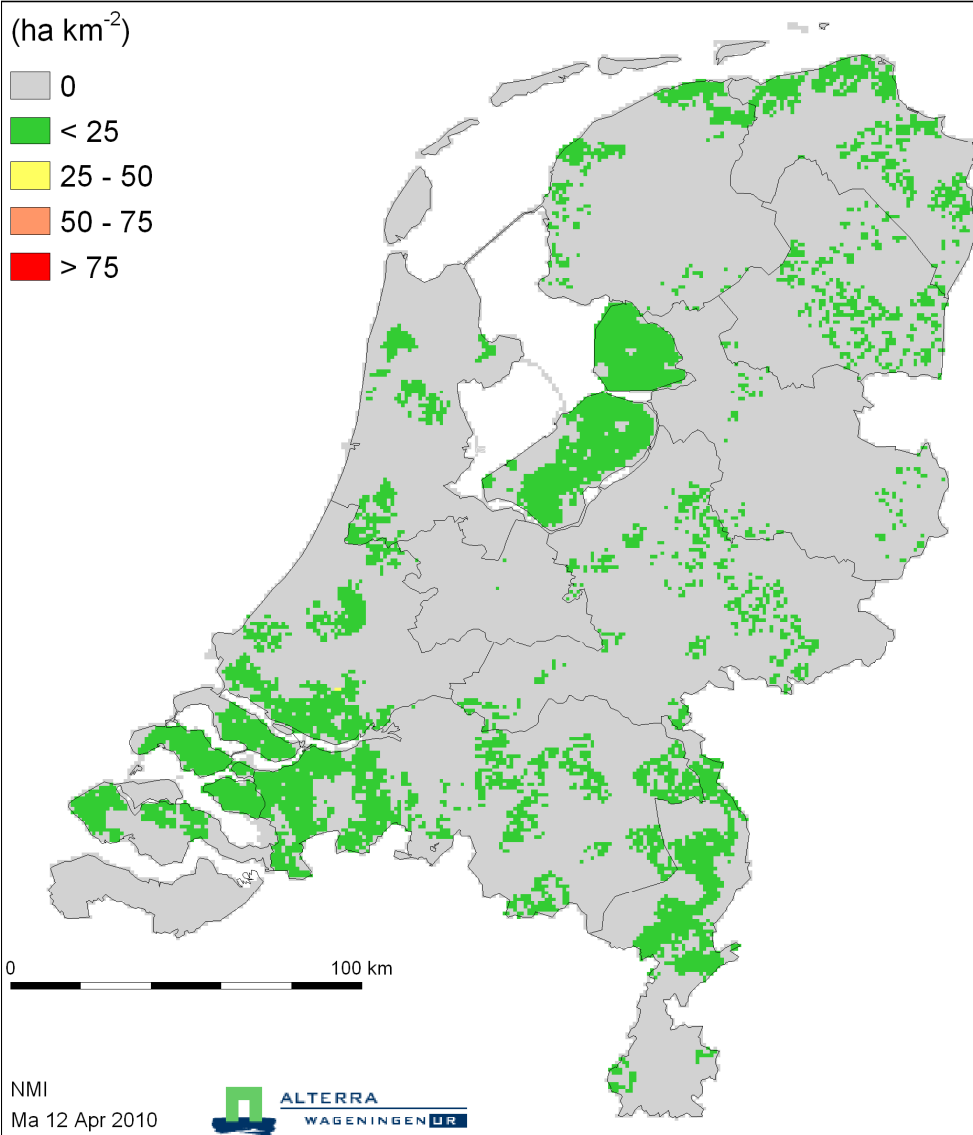
Carrots winter

Crop area (ha km⁻²)



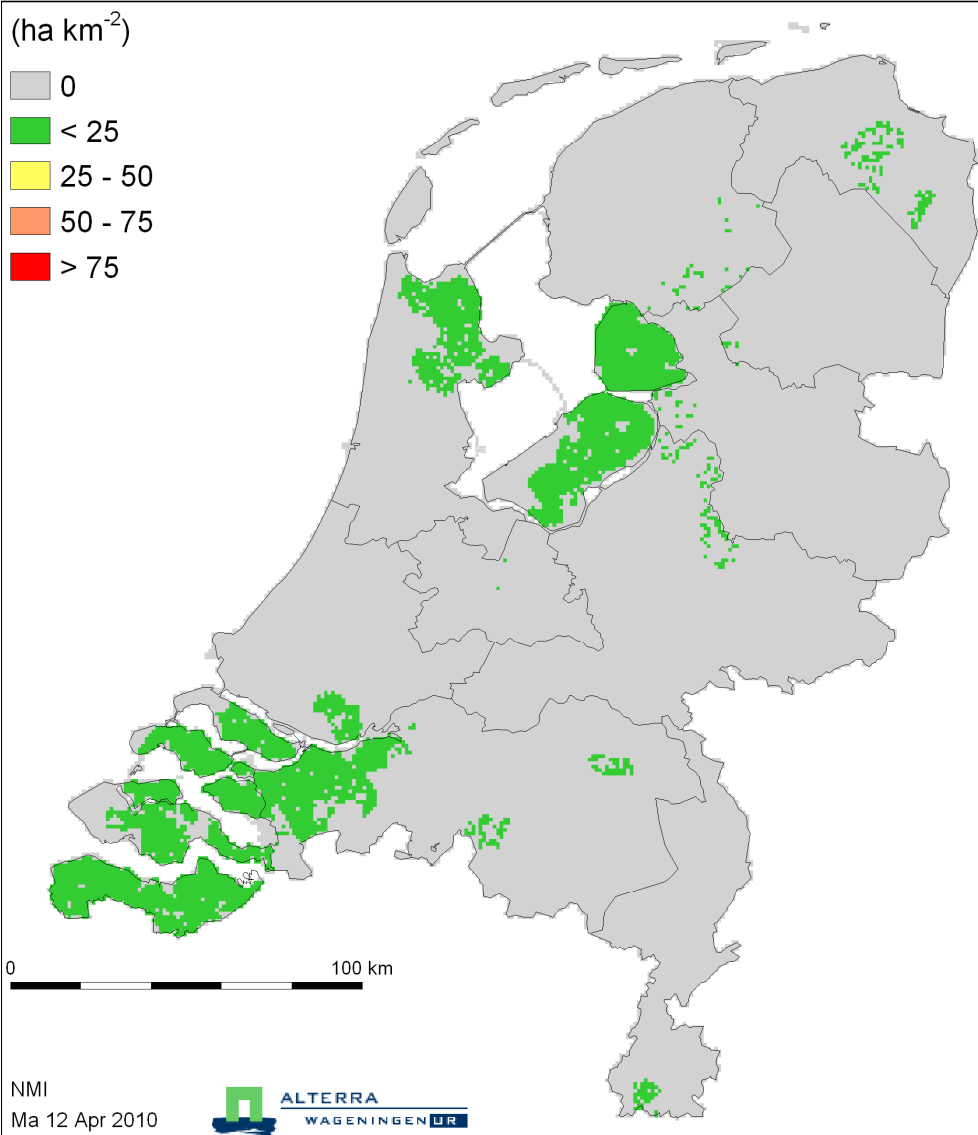
Brussels sprouts

Crop area (ha km⁻²)



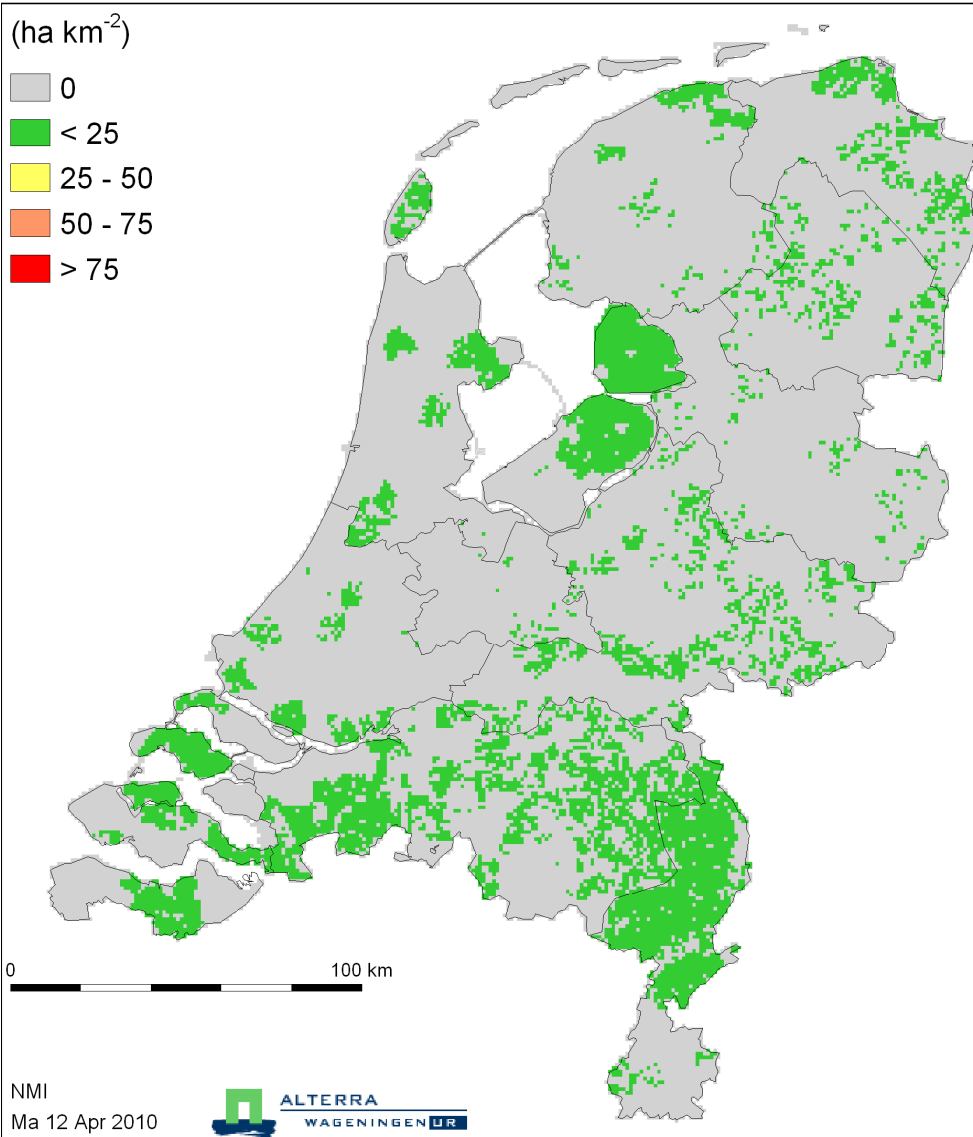
Industrial chicory roots

Crop area (ha km⁻²)



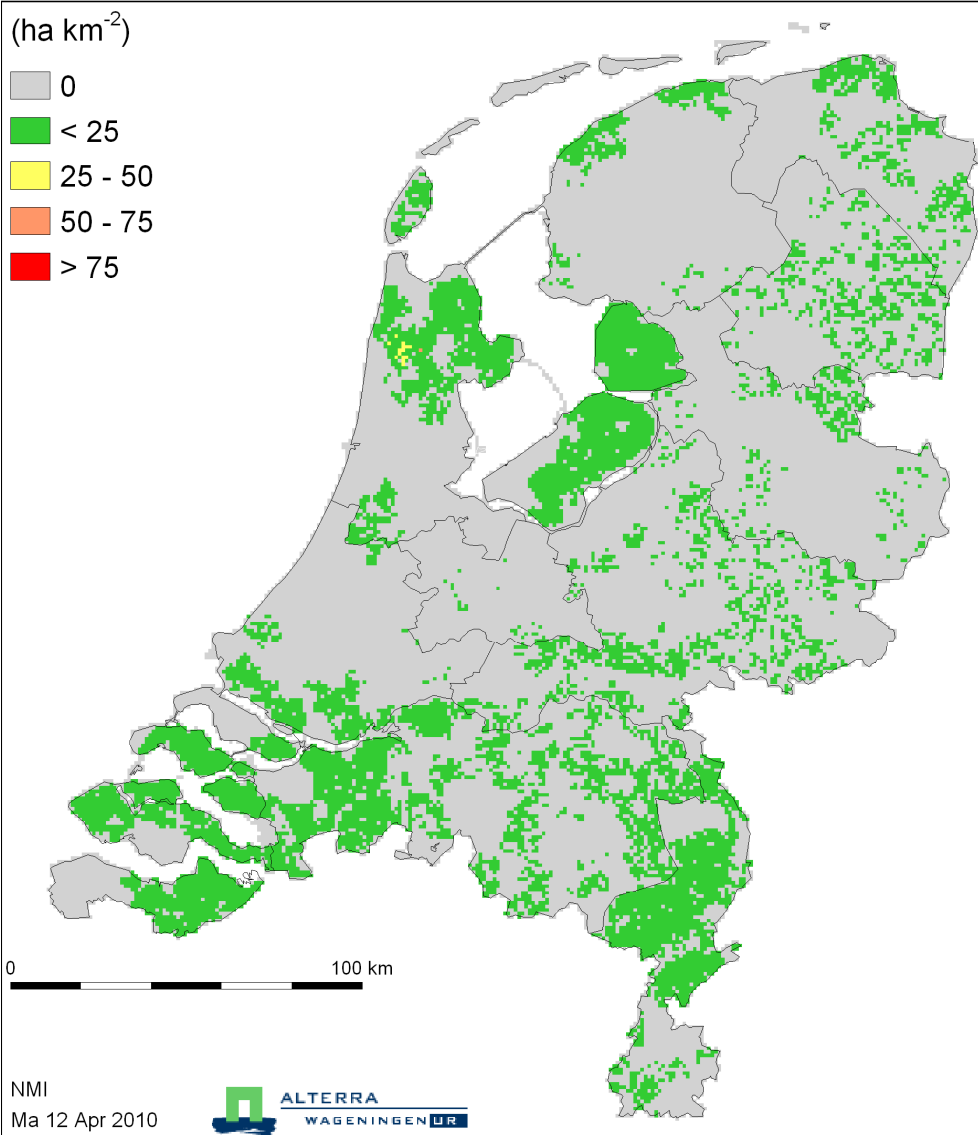
Leeks

Crop area (ha km⁻²)



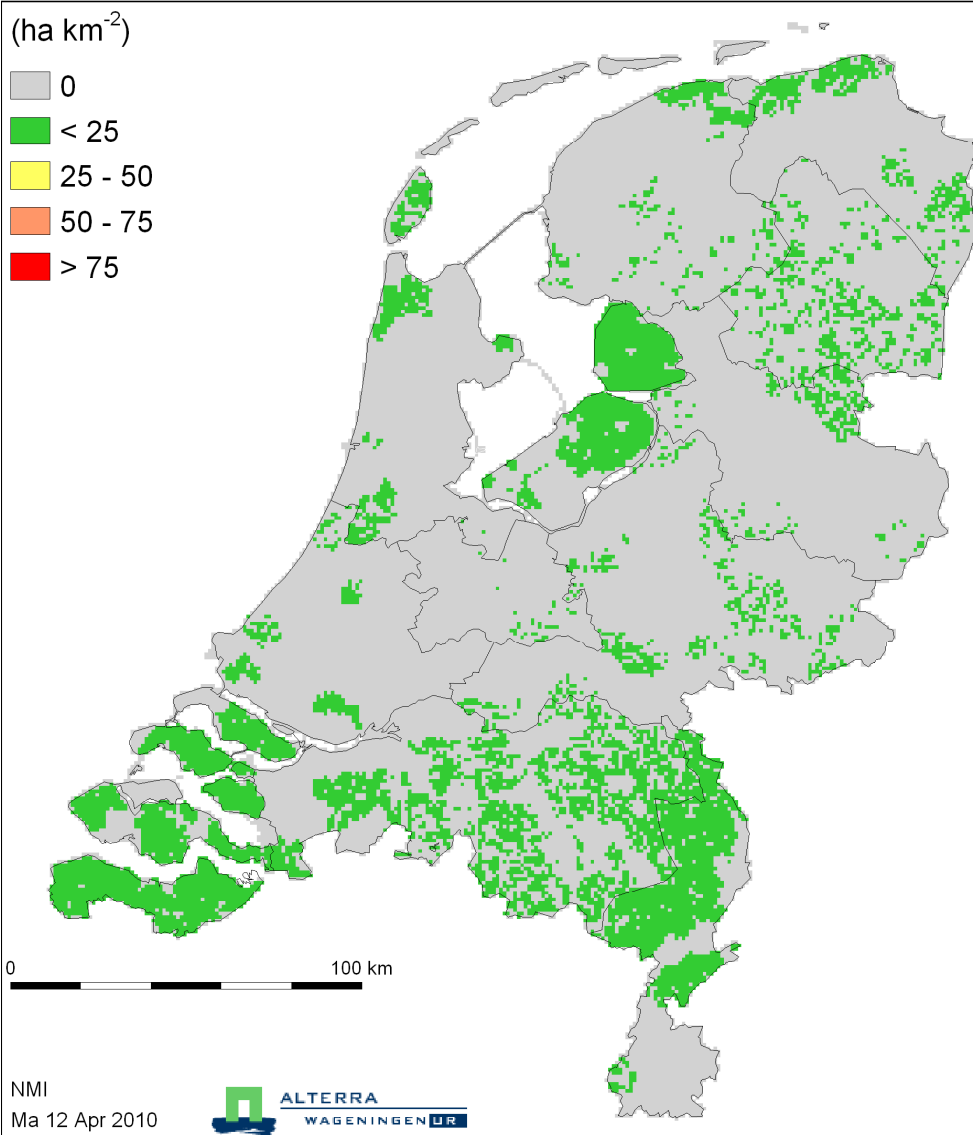
Cabbage

Crop area (ha km⁻²)



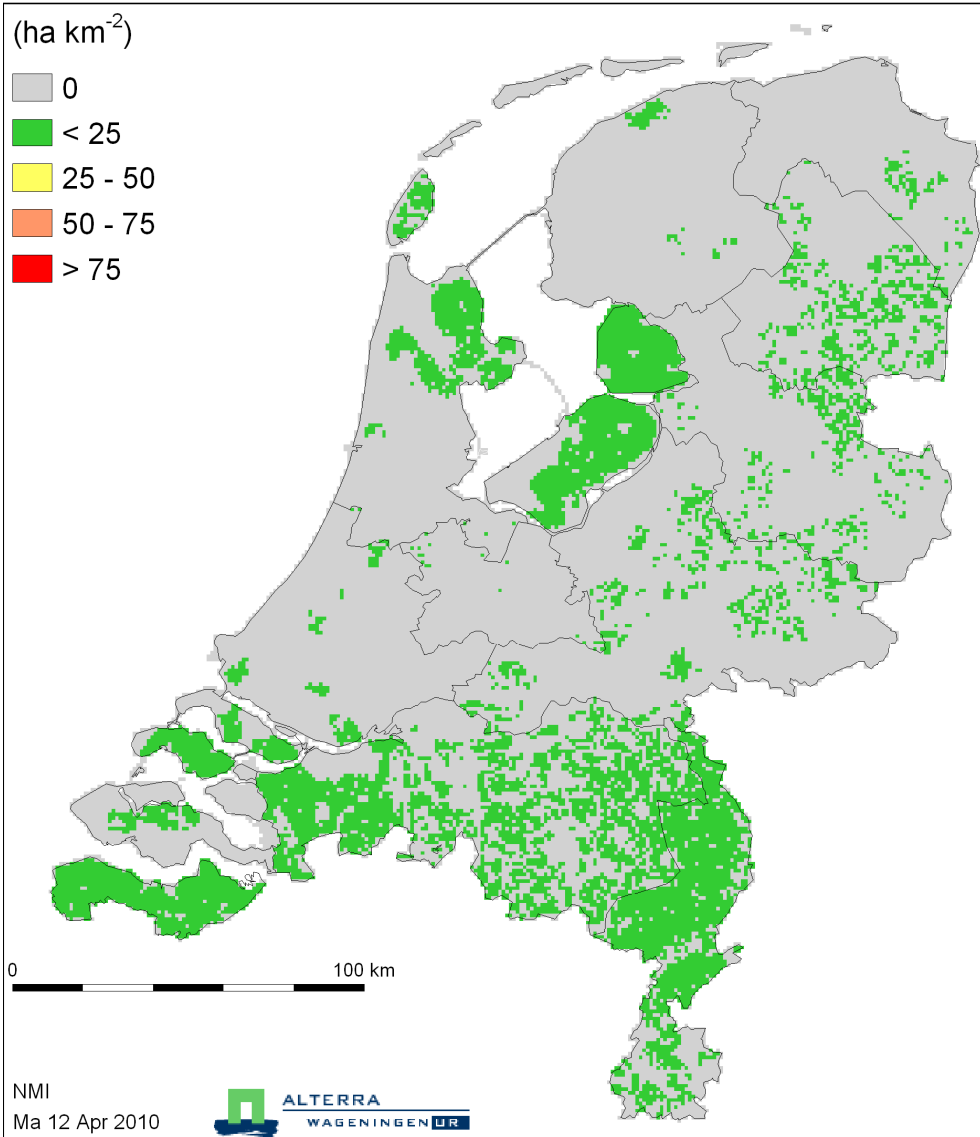
Carrots washed

Crop area (ha km⁻²)



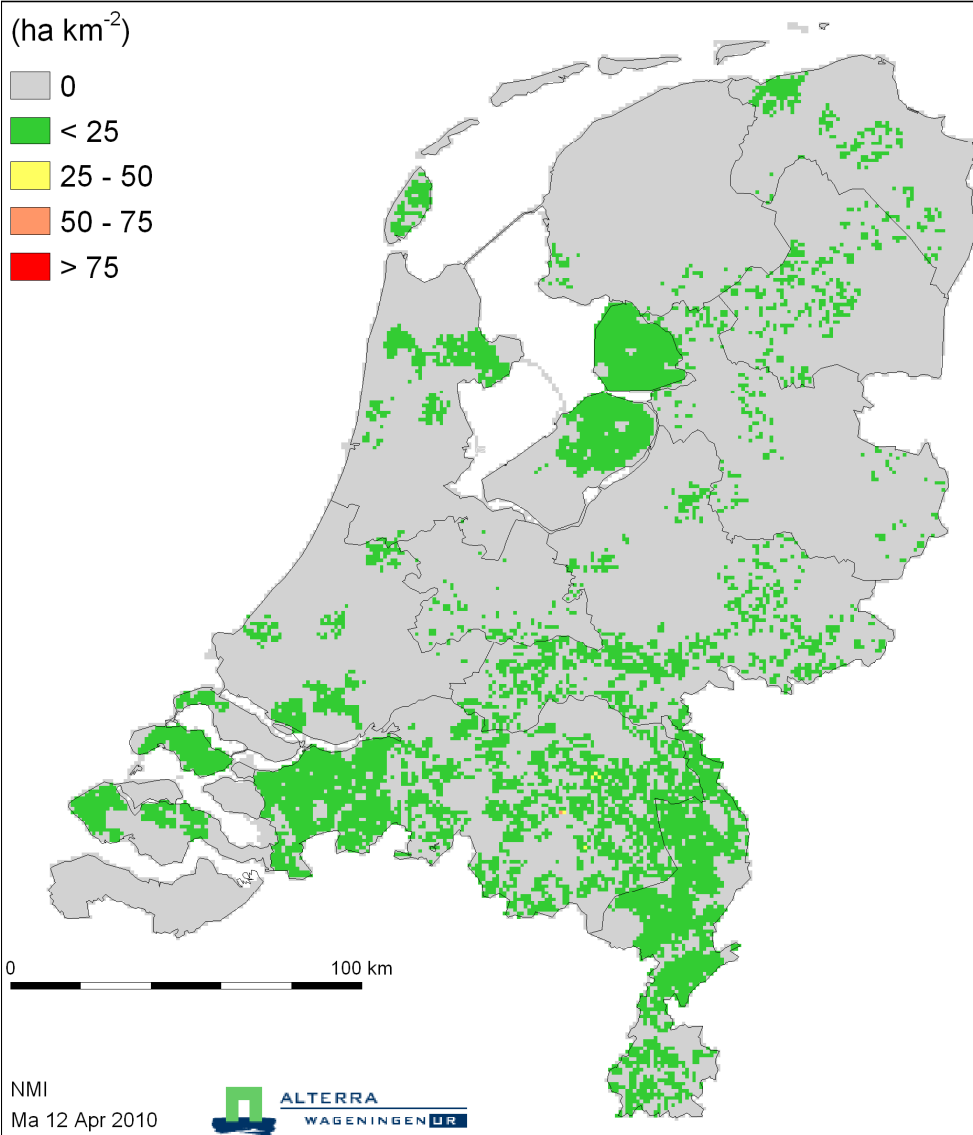
Asparagus

Crop area (ha km⁻²)



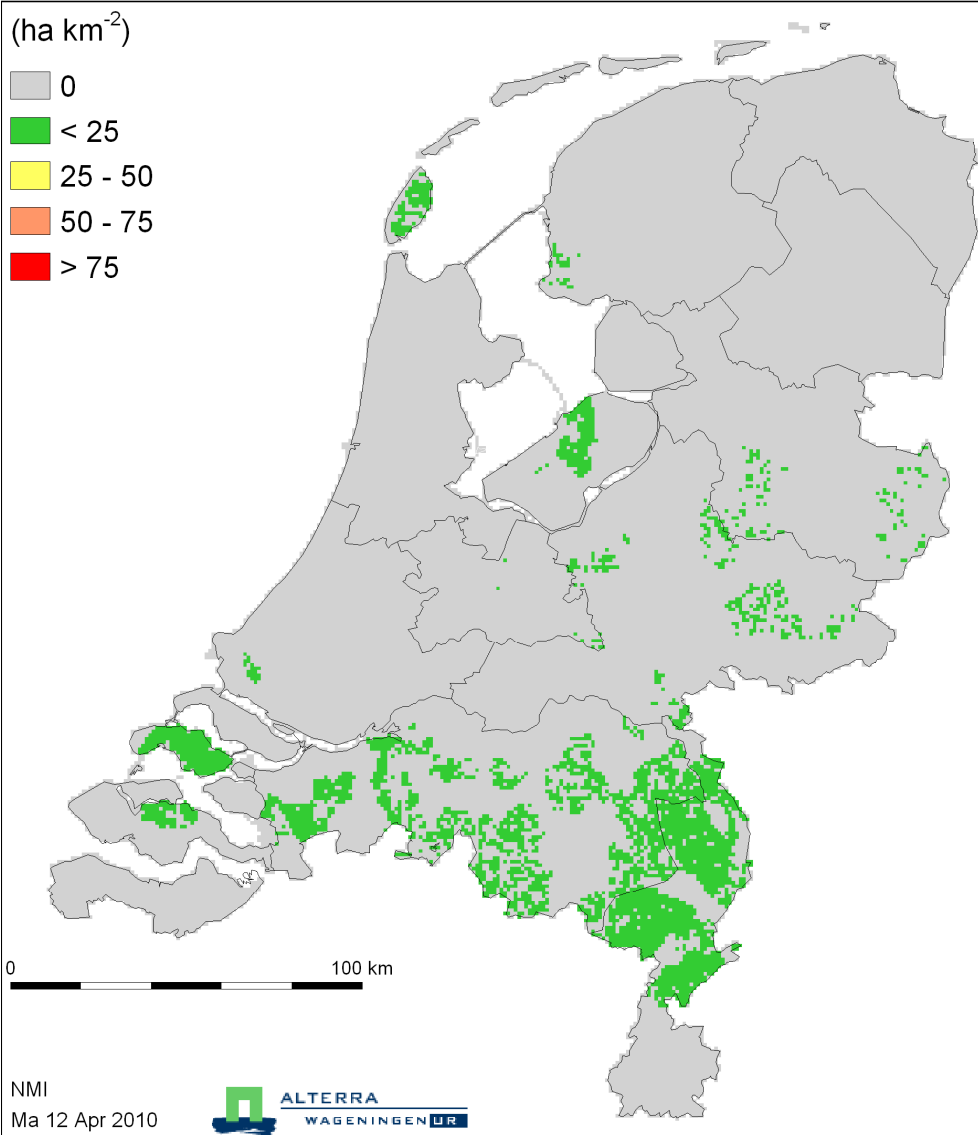
Strawberries

Crop area (ha km⁻²)



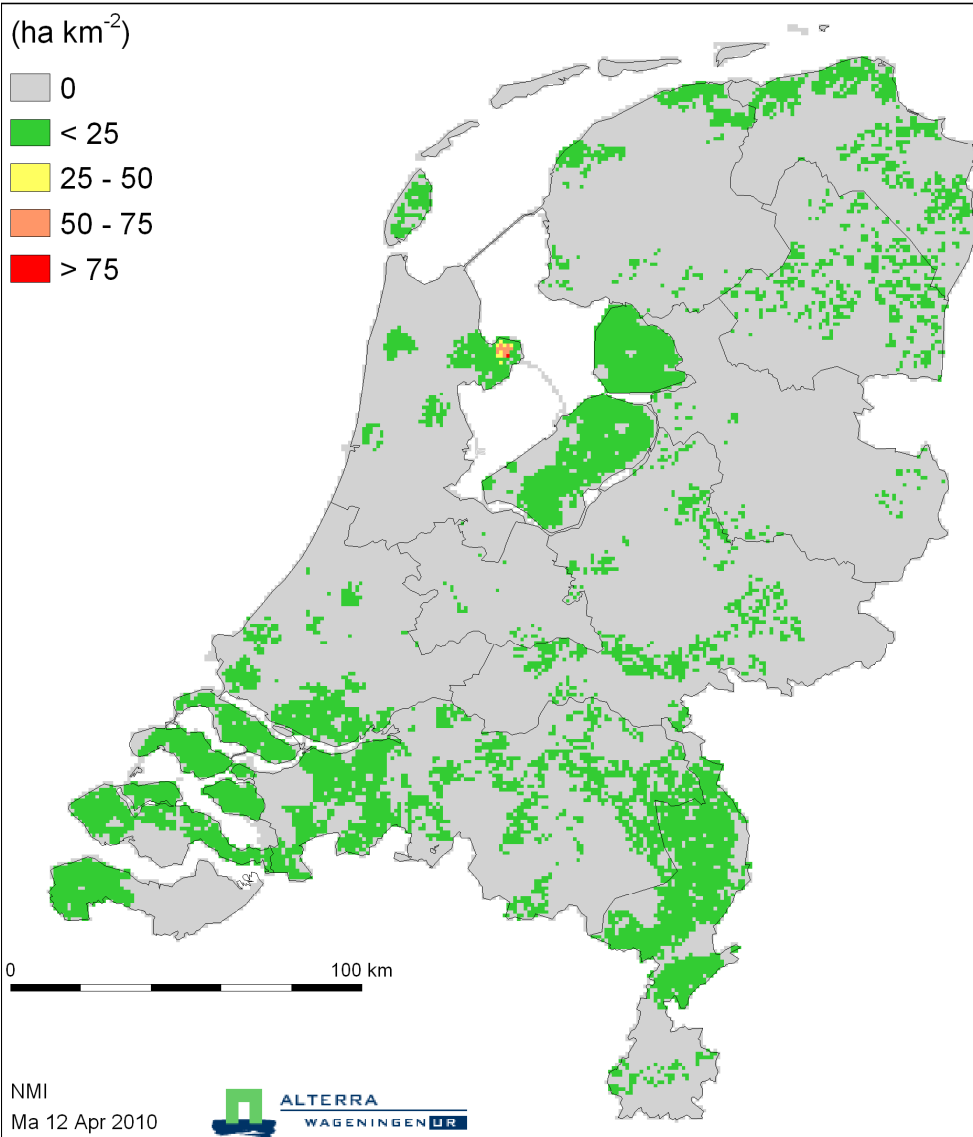
Salsify

Crop area (ha km⁻²)



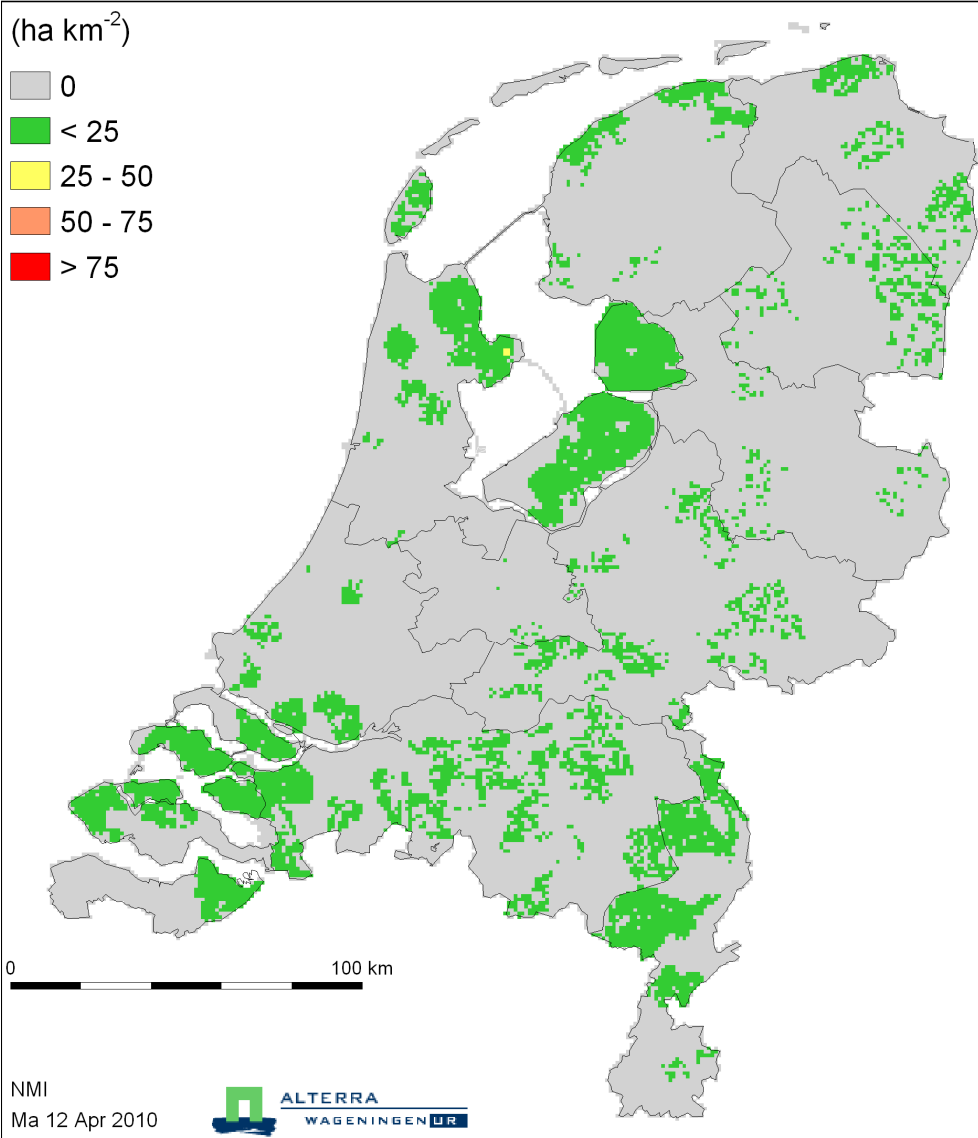
Cauliflower

Crop area (ha km⁻²)



Broccoli

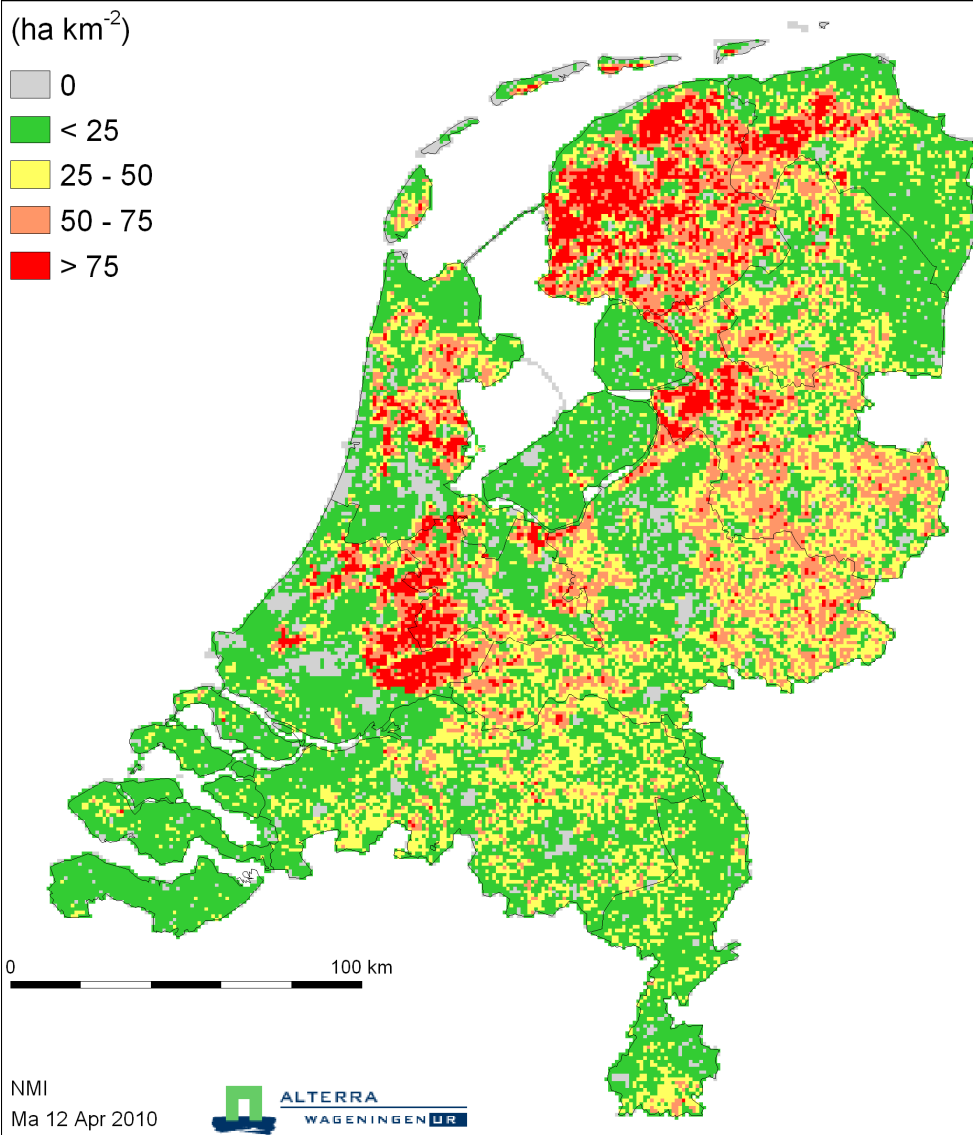
Crop area (ha km⁻²)



Cattle farming

Grass

Crop area (ha km⁻²)



Fodder maize

Crop area (ha km⁻²)

